

SECTION 7

**CITY OF MONESSEN SEWER MAPPING &
DRAINAGE AREA MAPPING
UPDATED 2023**

Figure 1

UNT-1 to Monongahela River

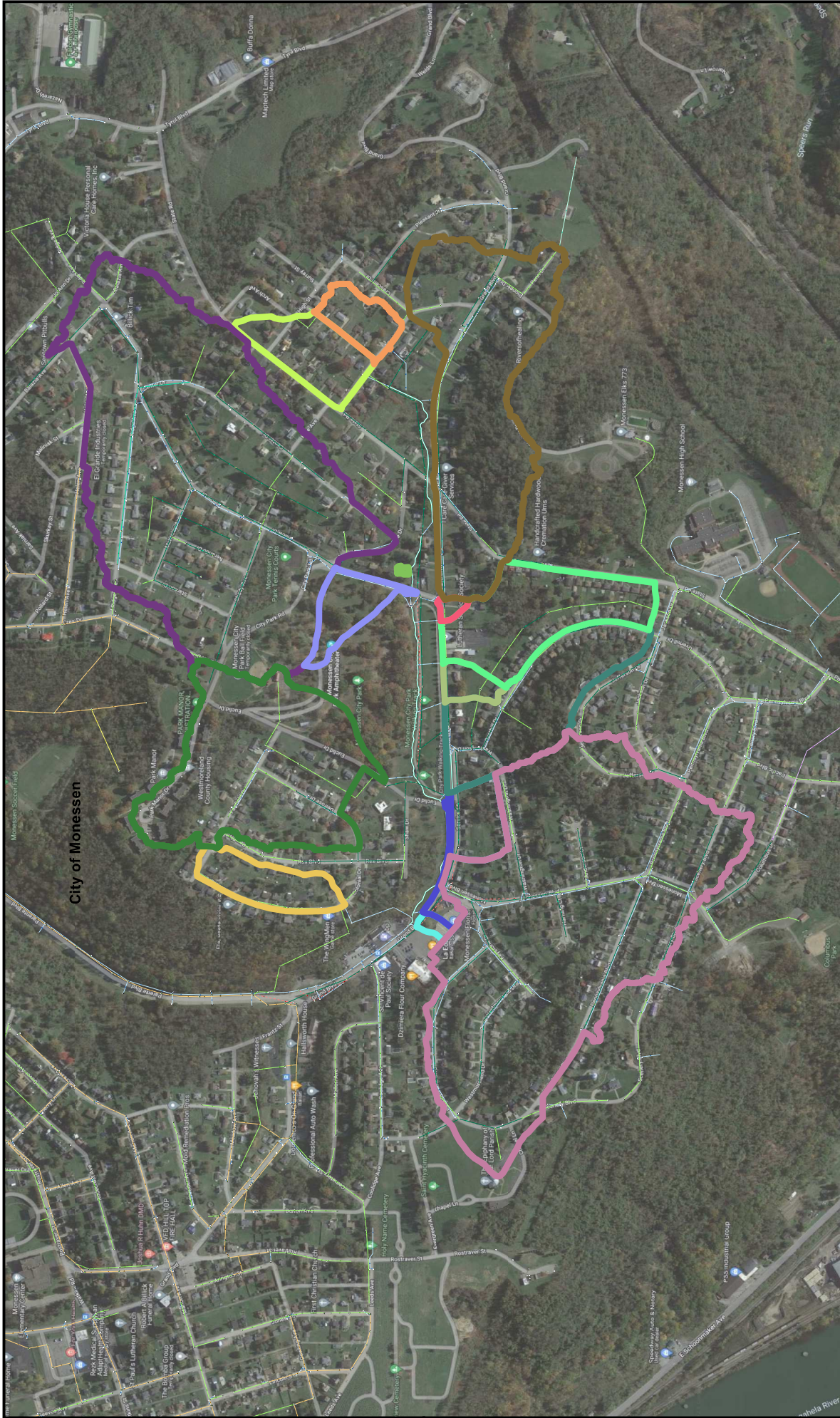

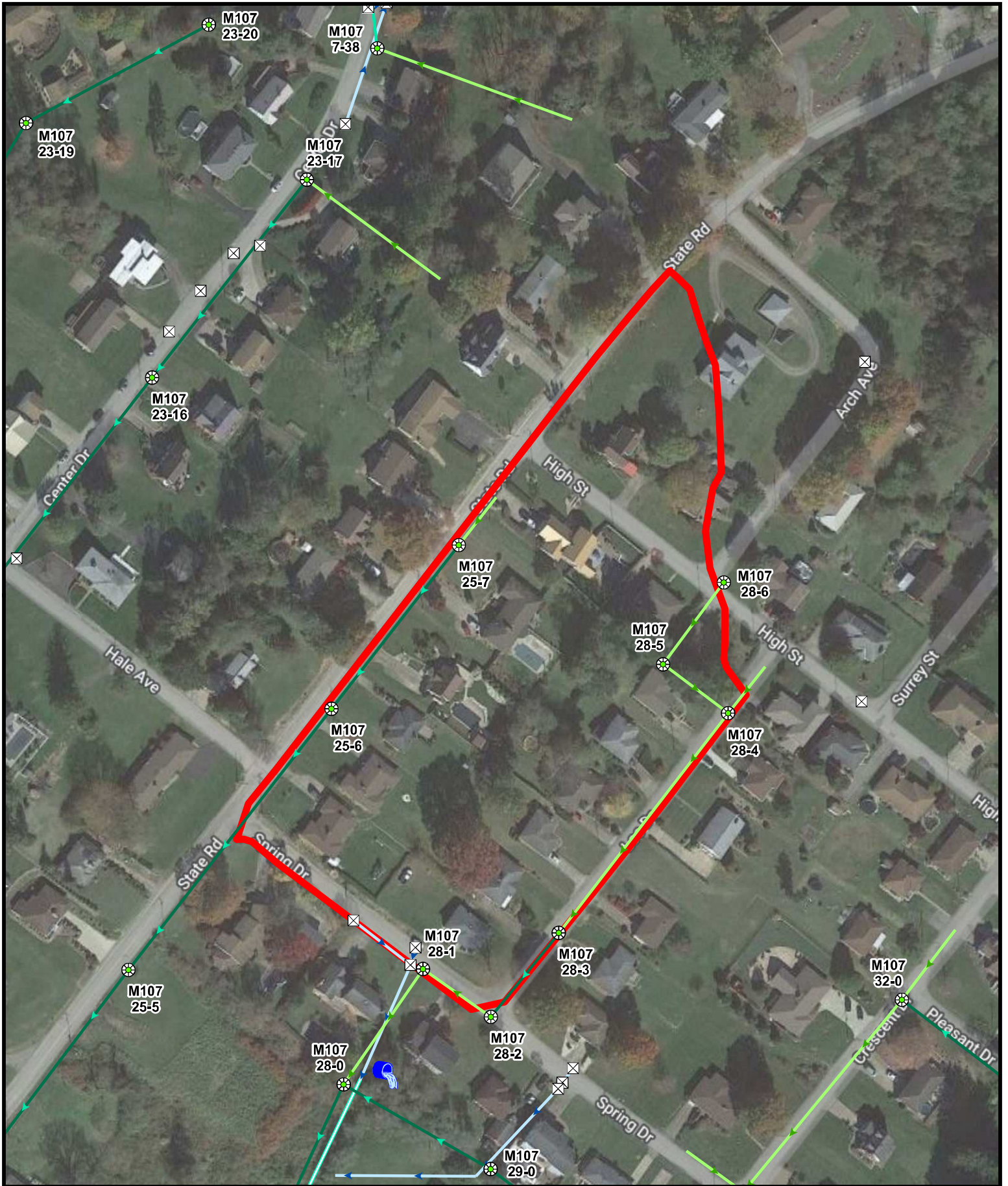


Figure 1
MS4 Outfall Watershed Delineation
UNT-1 to Monongahela River





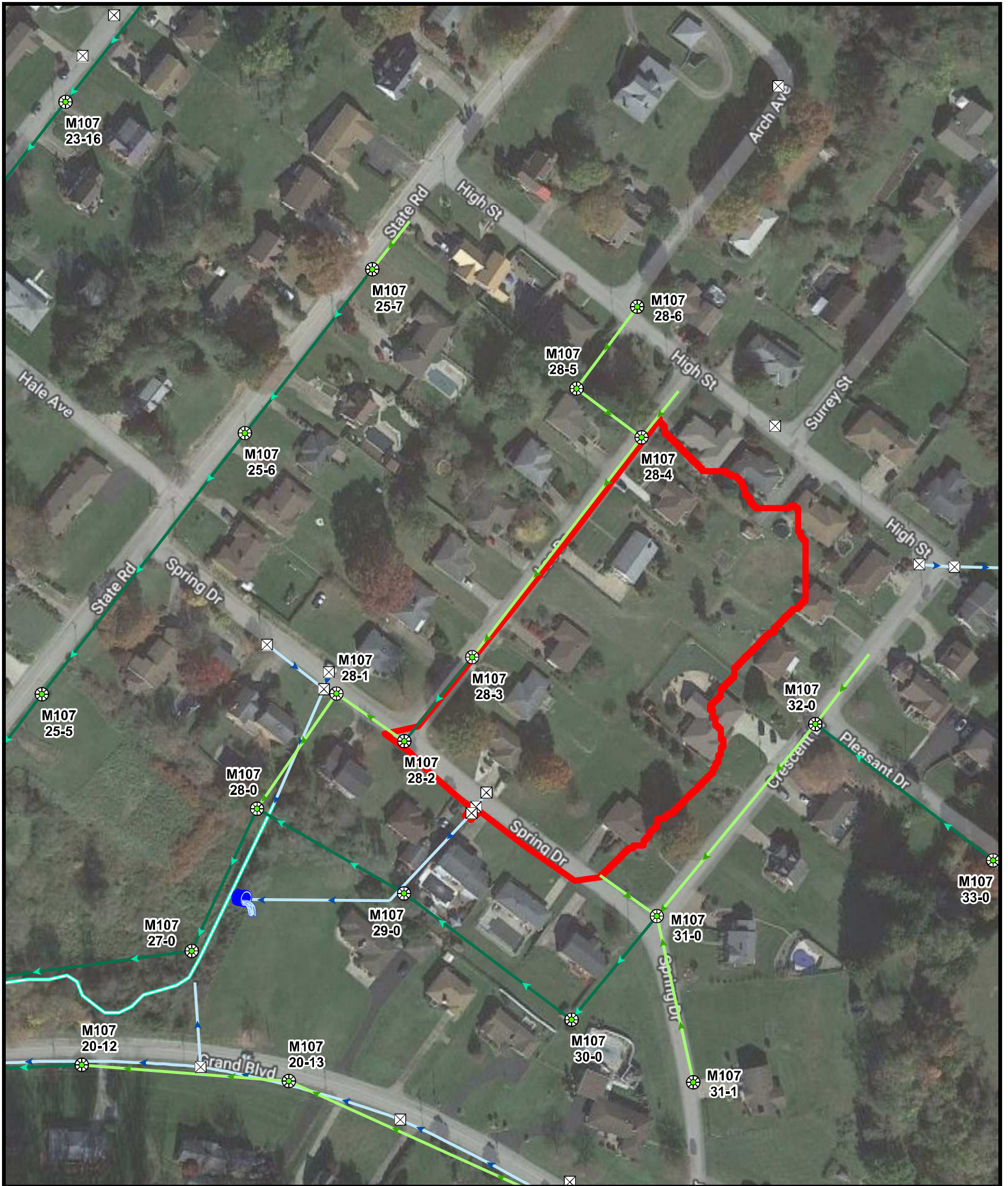
Legend


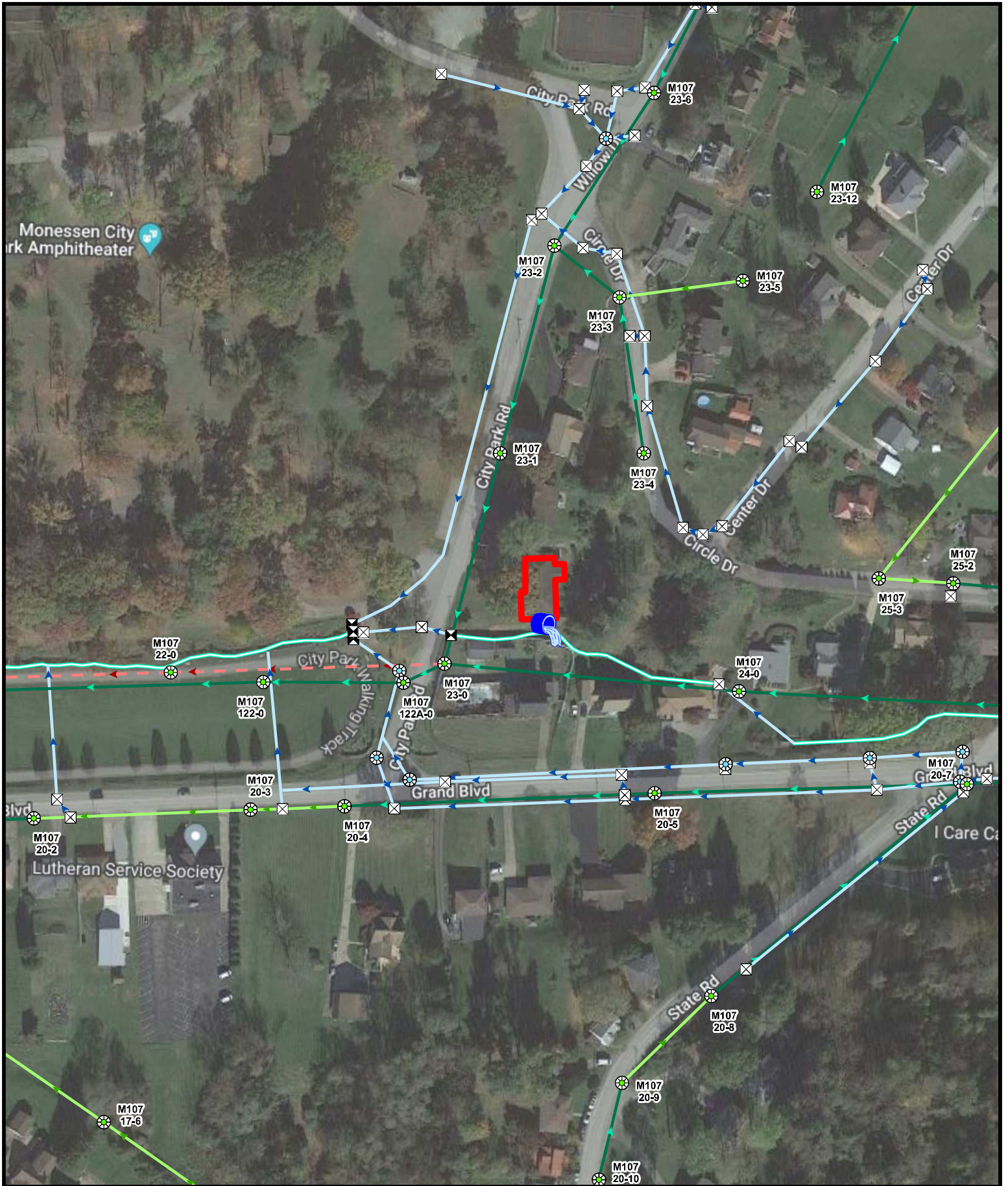


Outfall 001

Outfall 001 delineated area

Figure 1A
Outfall No. 001
UNT-1 to Monongahela River





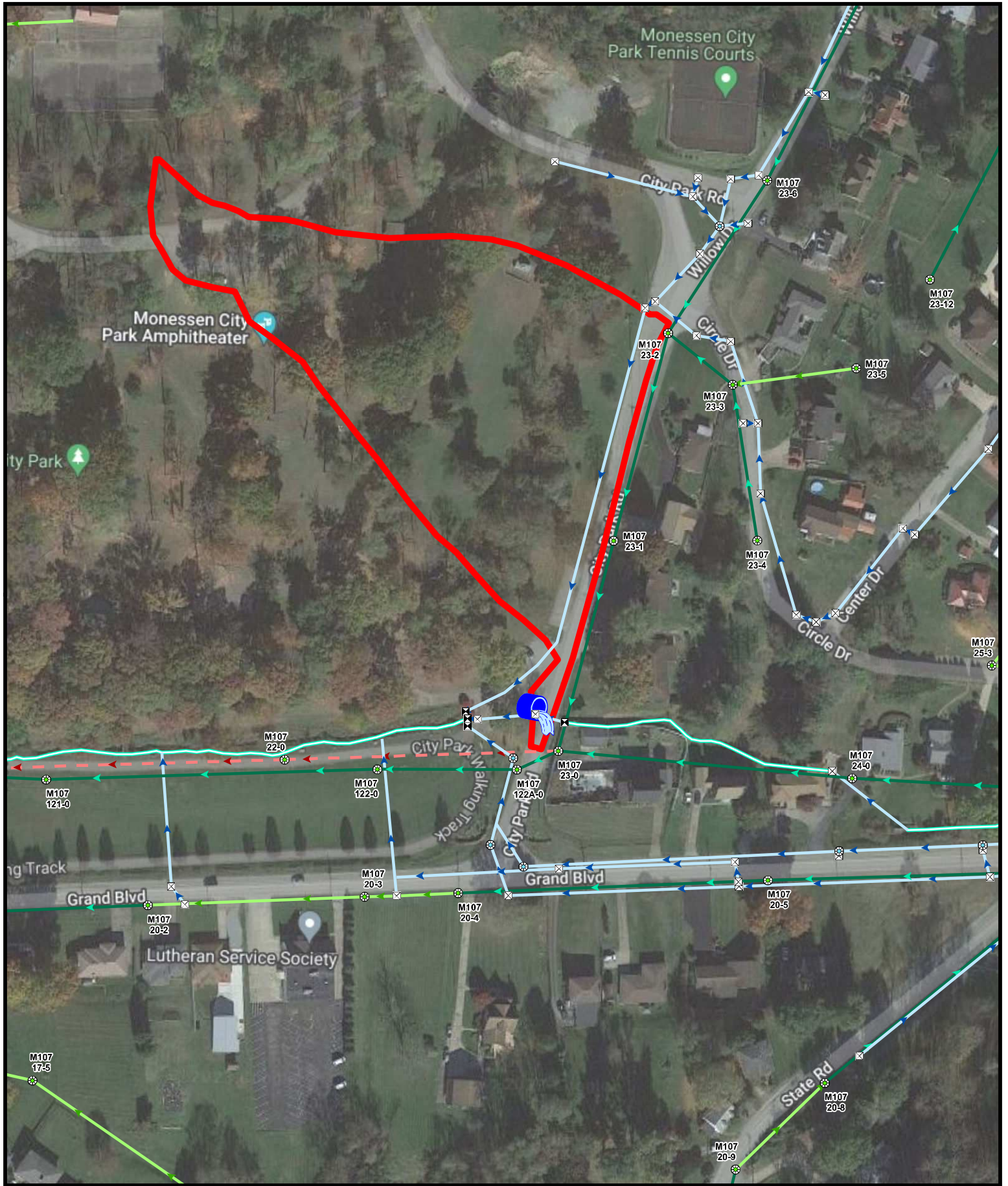
Legend



Outfall 005

Outfall 005 delineated area

Figure 1B
Outfall No. 005
UNT-1 to Monongahela River



Legend

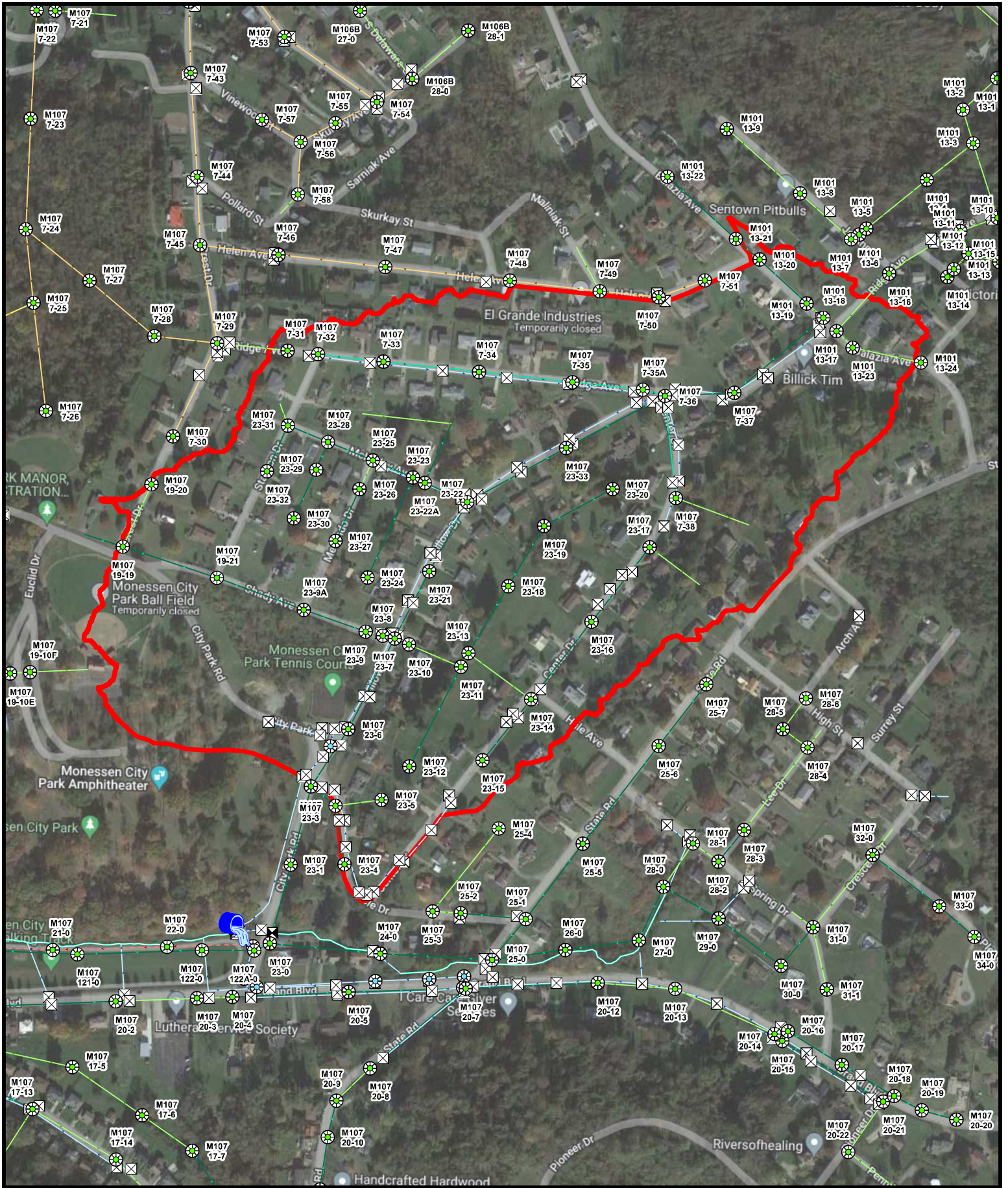


Outfall 006

Outfall 006 delineated area

Figure 1B
Outfall No. 006
UNT-1 to Monongahela River





Legend




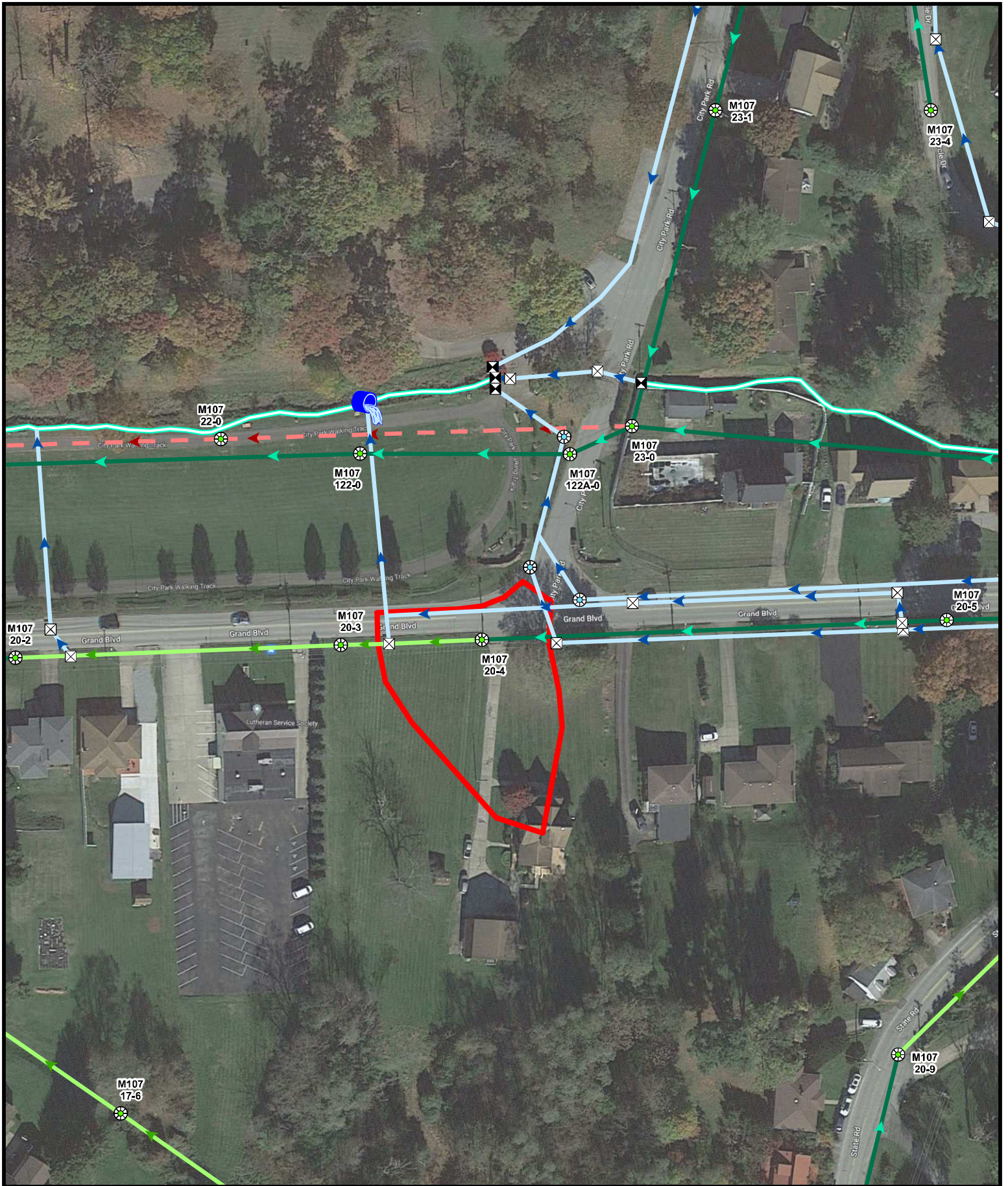
Outfall 007



Outfall 007 delineated area



Figure 1B
Outfall No. 007
UNT-1 to Monongahela River



Legend

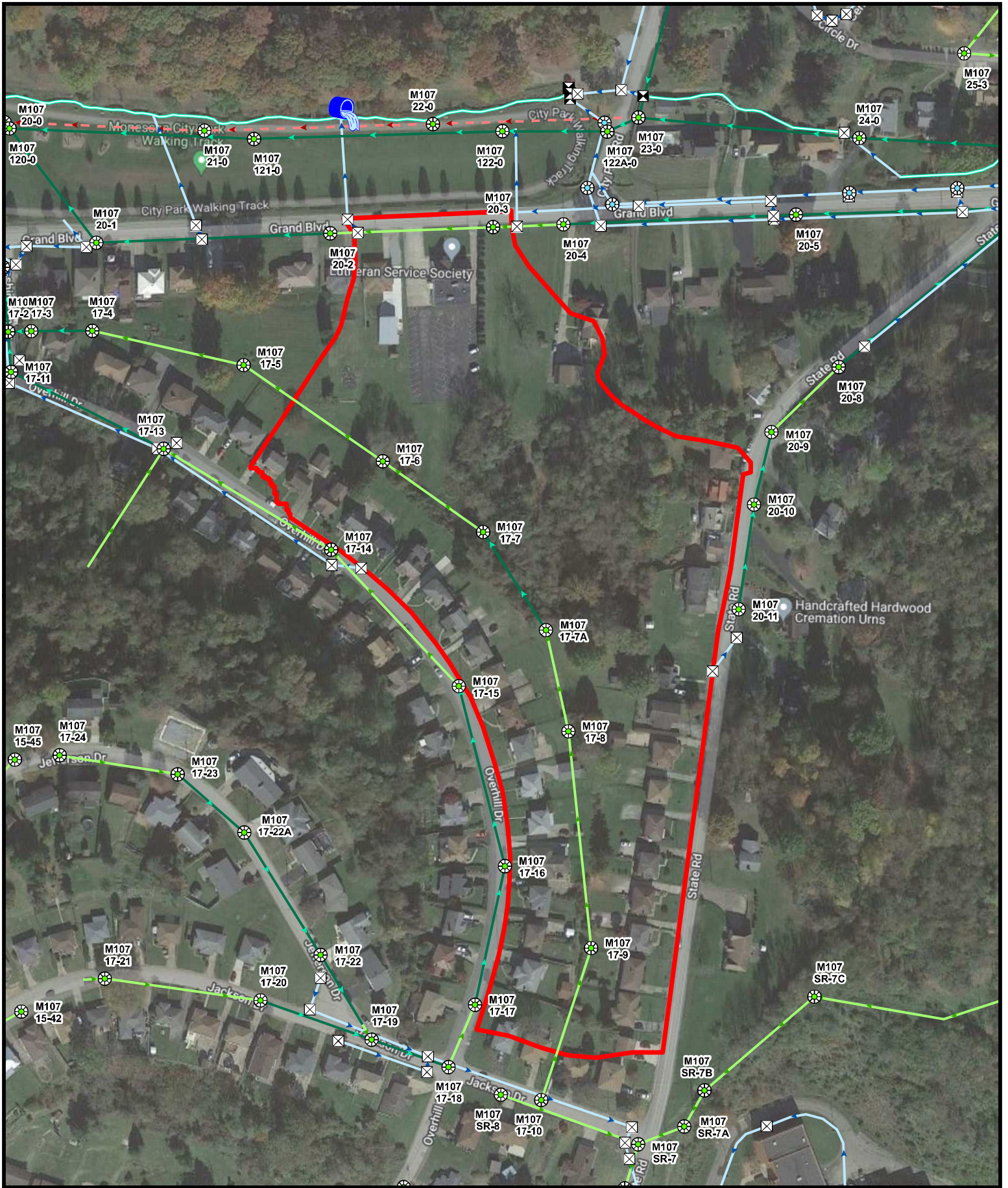


Outfall 009



Outfall 009 delineated area

Figure 1B
Outfall No. 009
UNT-1 to Monongahela River



Legend



Outfall 010



Solid, 82, 8


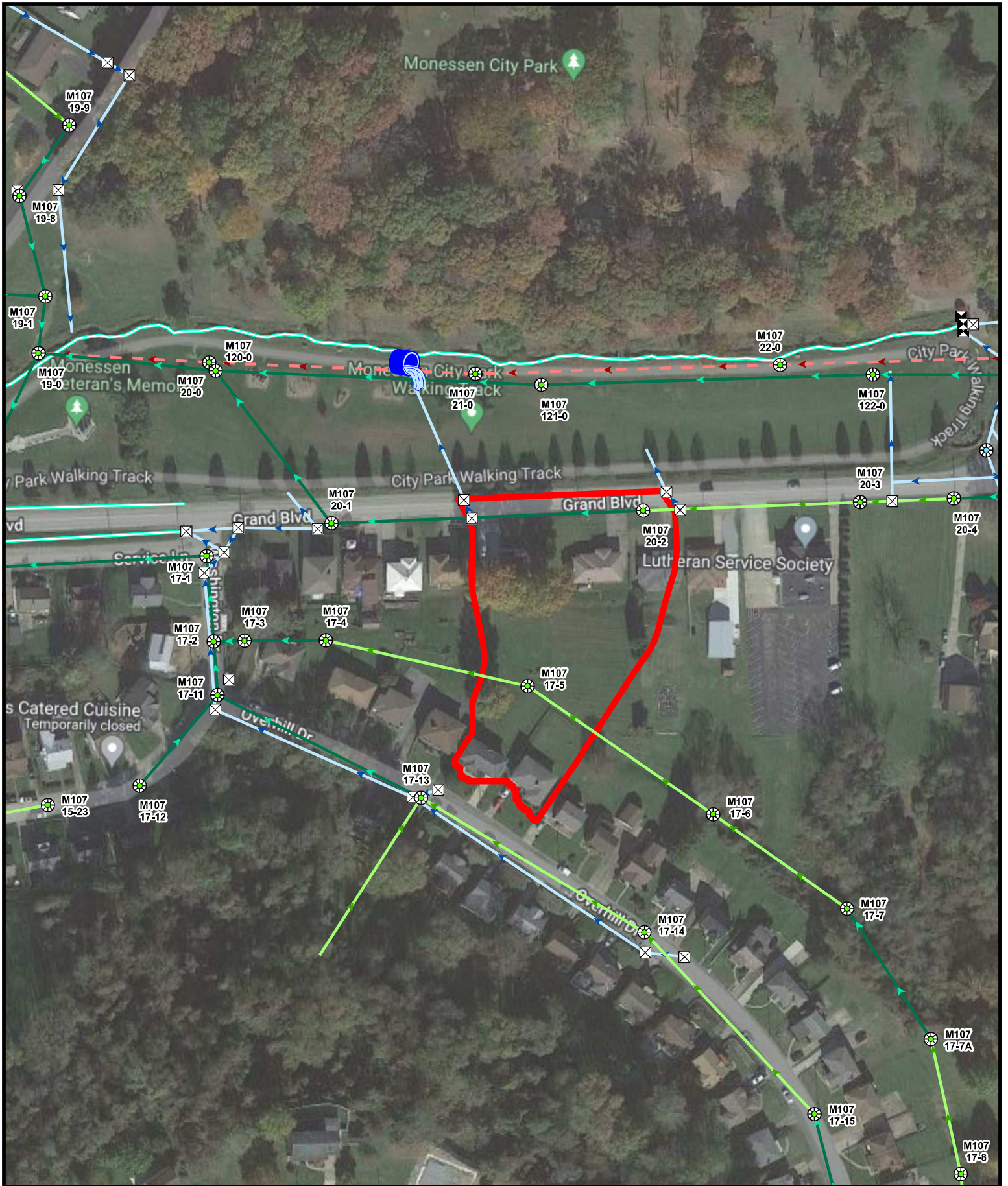


Figure 1B
Outfall No. 010
UNT-1 to Monongahela River



Legend



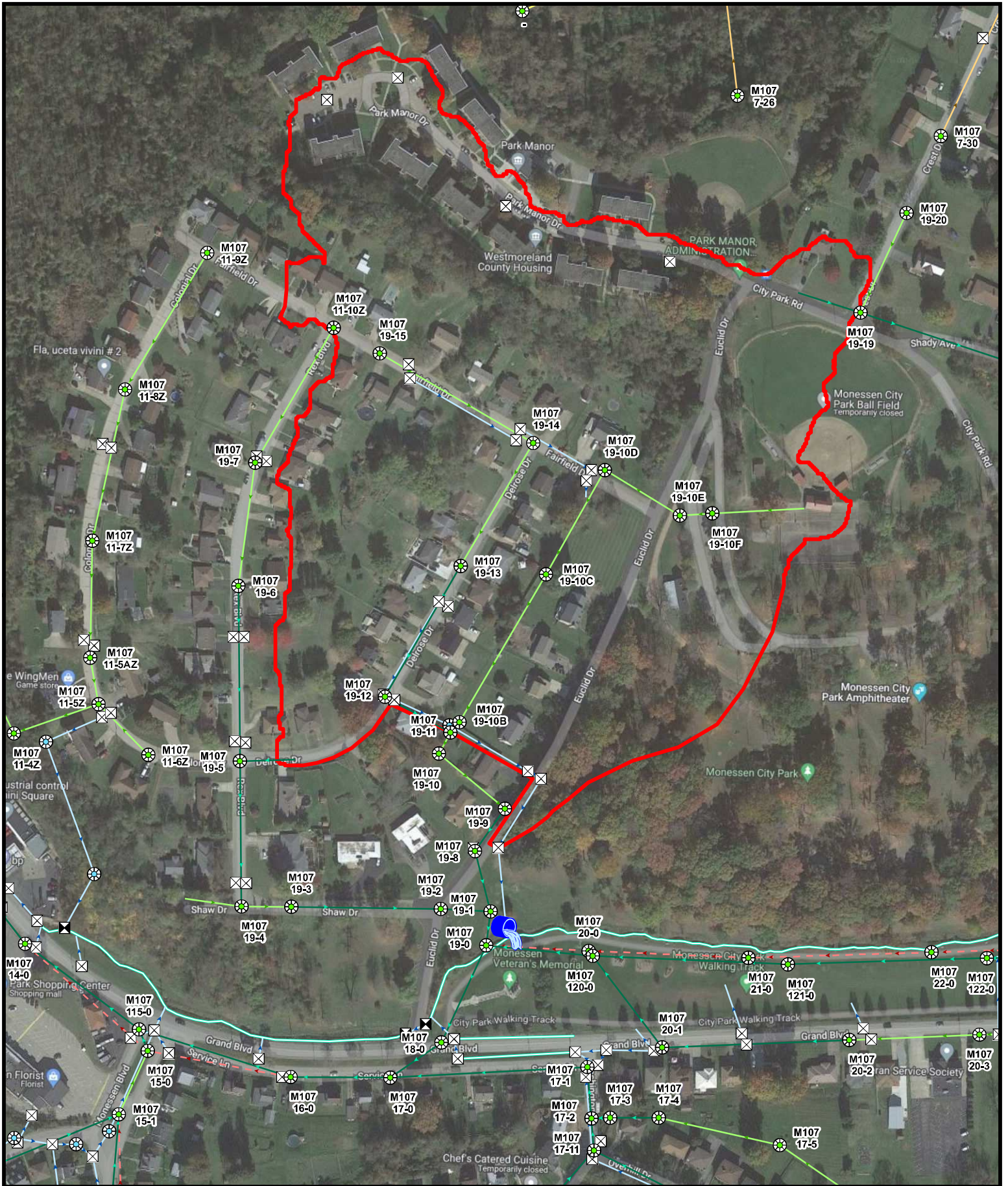
Outfall 011



Outfall 011 delineated area



Figure 1B
Outfall No. 011
UNT-1 to Monongahela River



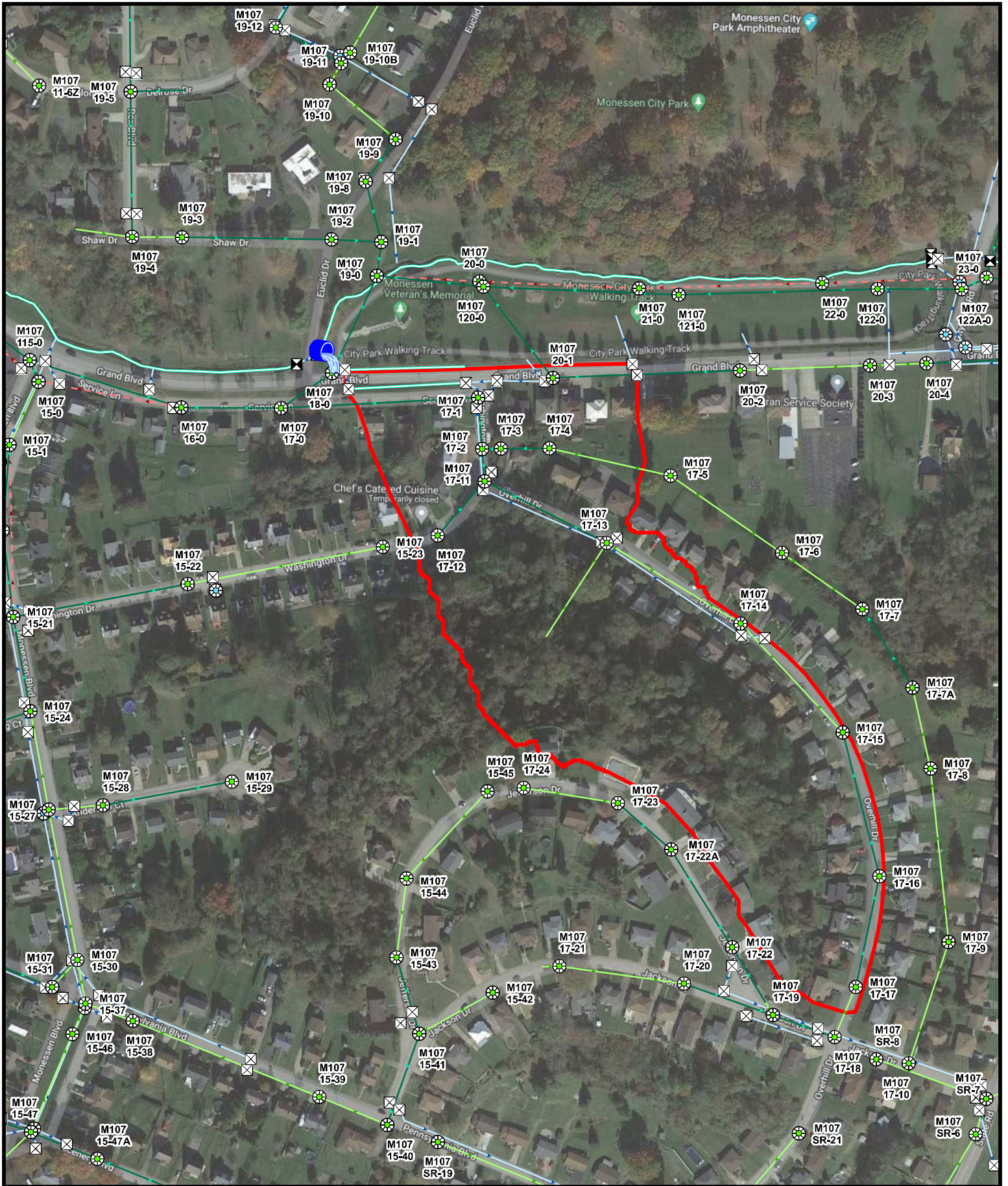
Legend



Outfall 012

Outfall 012 delineated area

Figure 1B
Outfall No. 012
UNT-1 to Monongahela River



Legend


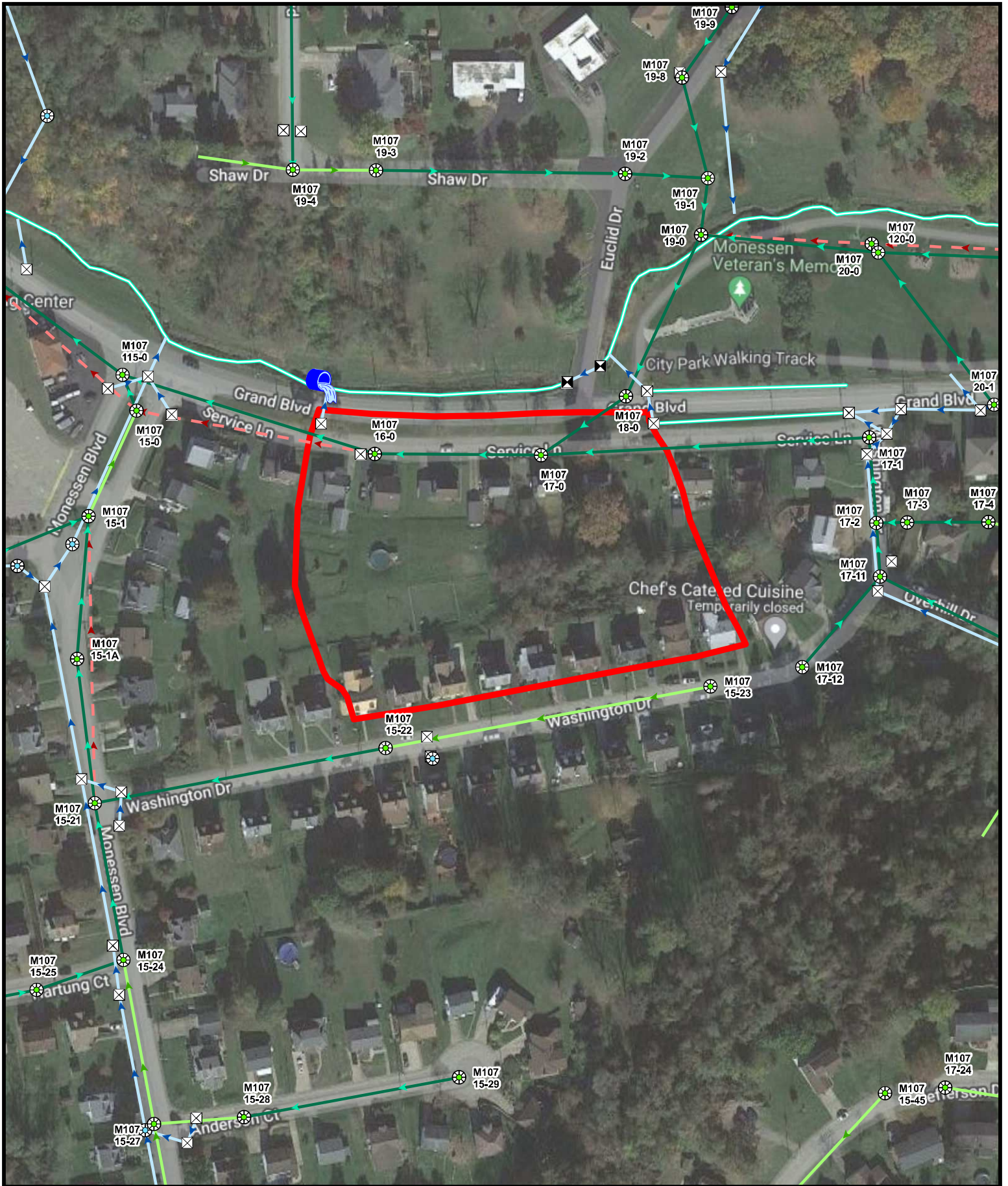


Outfall 014



Outfall 014 delineated area

Figure 1B
Outfall No. 014
UNT-1 to Monongahela River



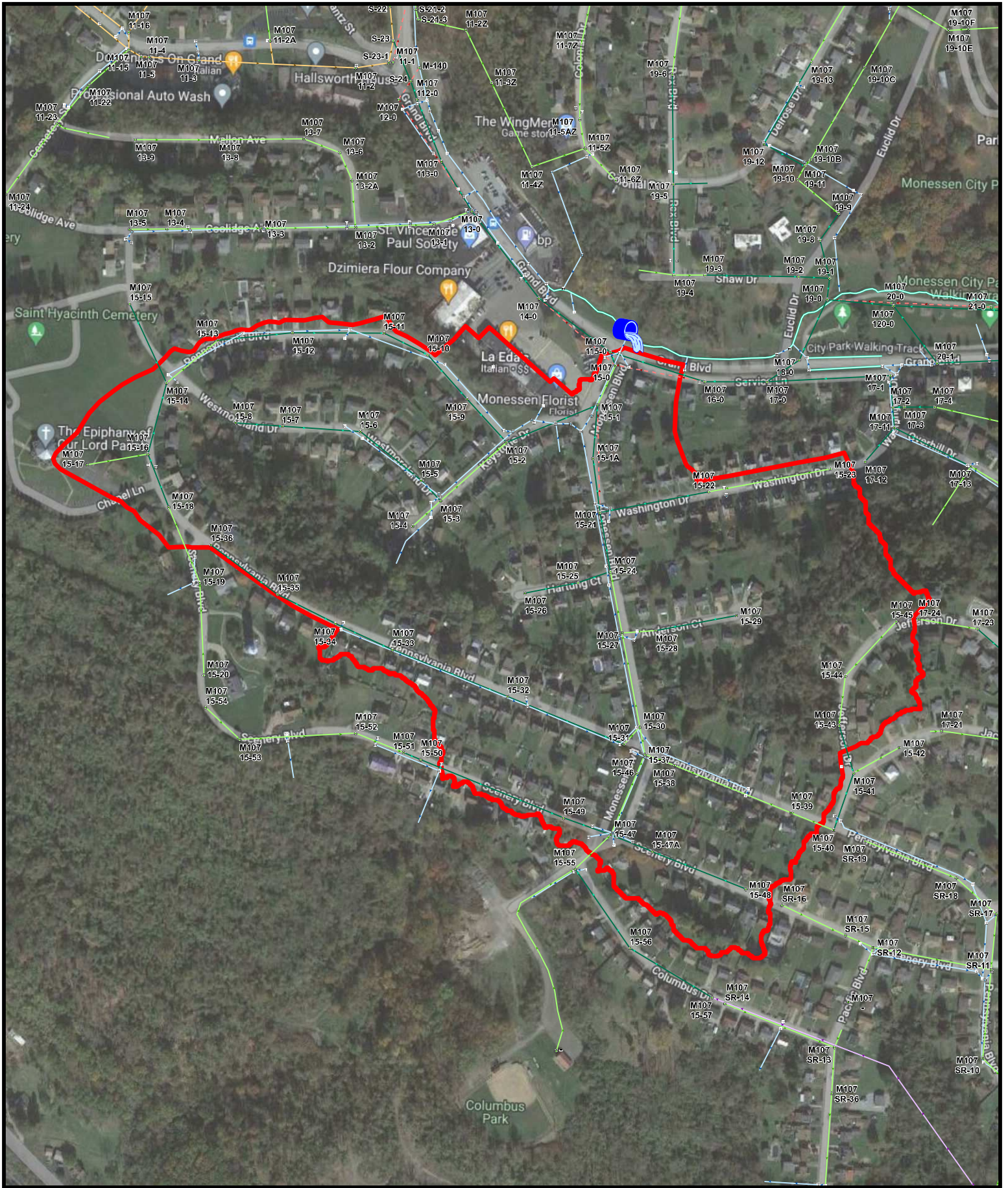
Legend



Outfall 015

Outfall 015 delineated area

Figure 1B
Outfall No. 015
UNT-1 to Monongahela River



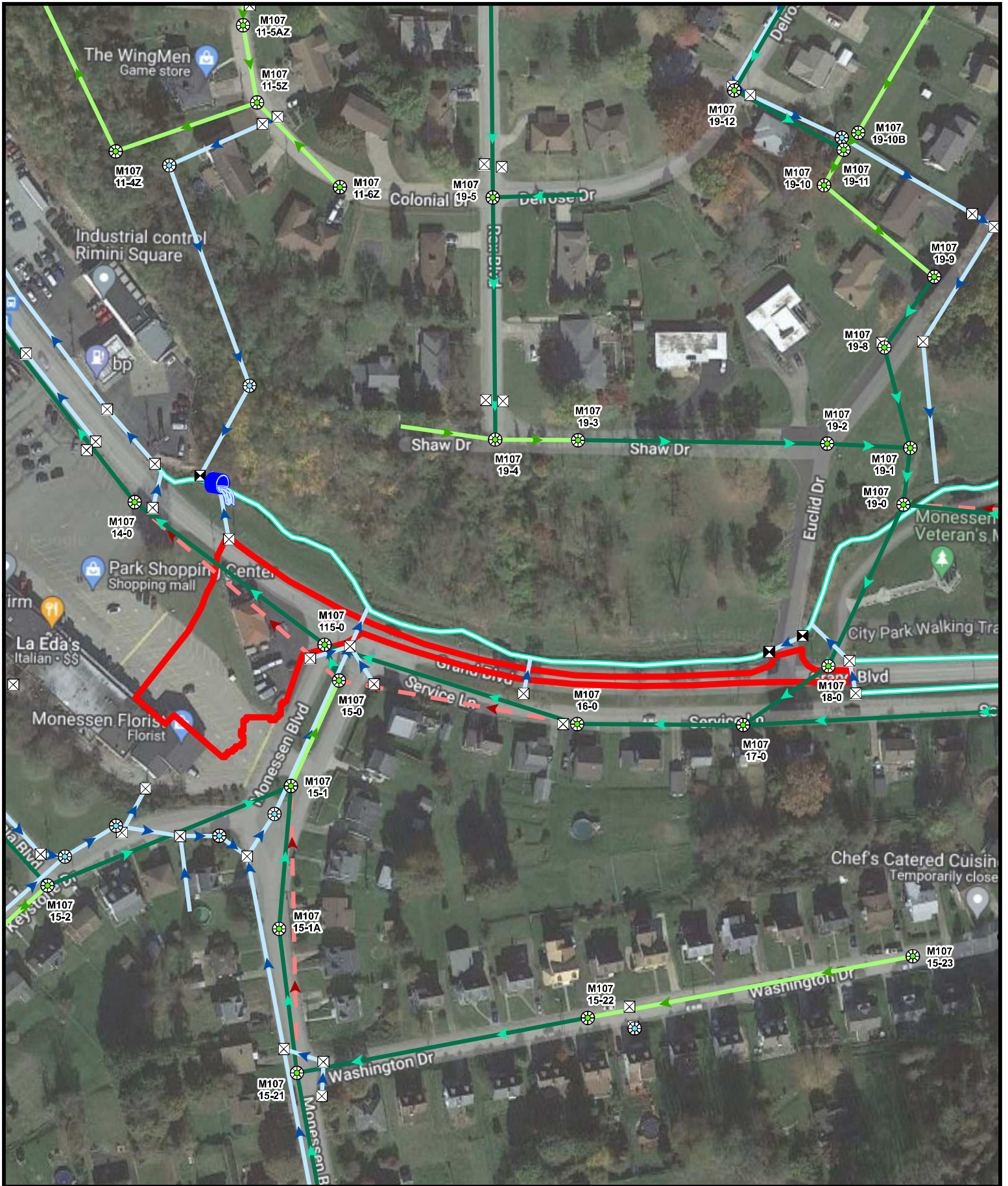
Legend



Outfall 016

Outfall 016 delimitated area

Figure 1B
Outfall No. 016
UNT-1 to Monongahela River




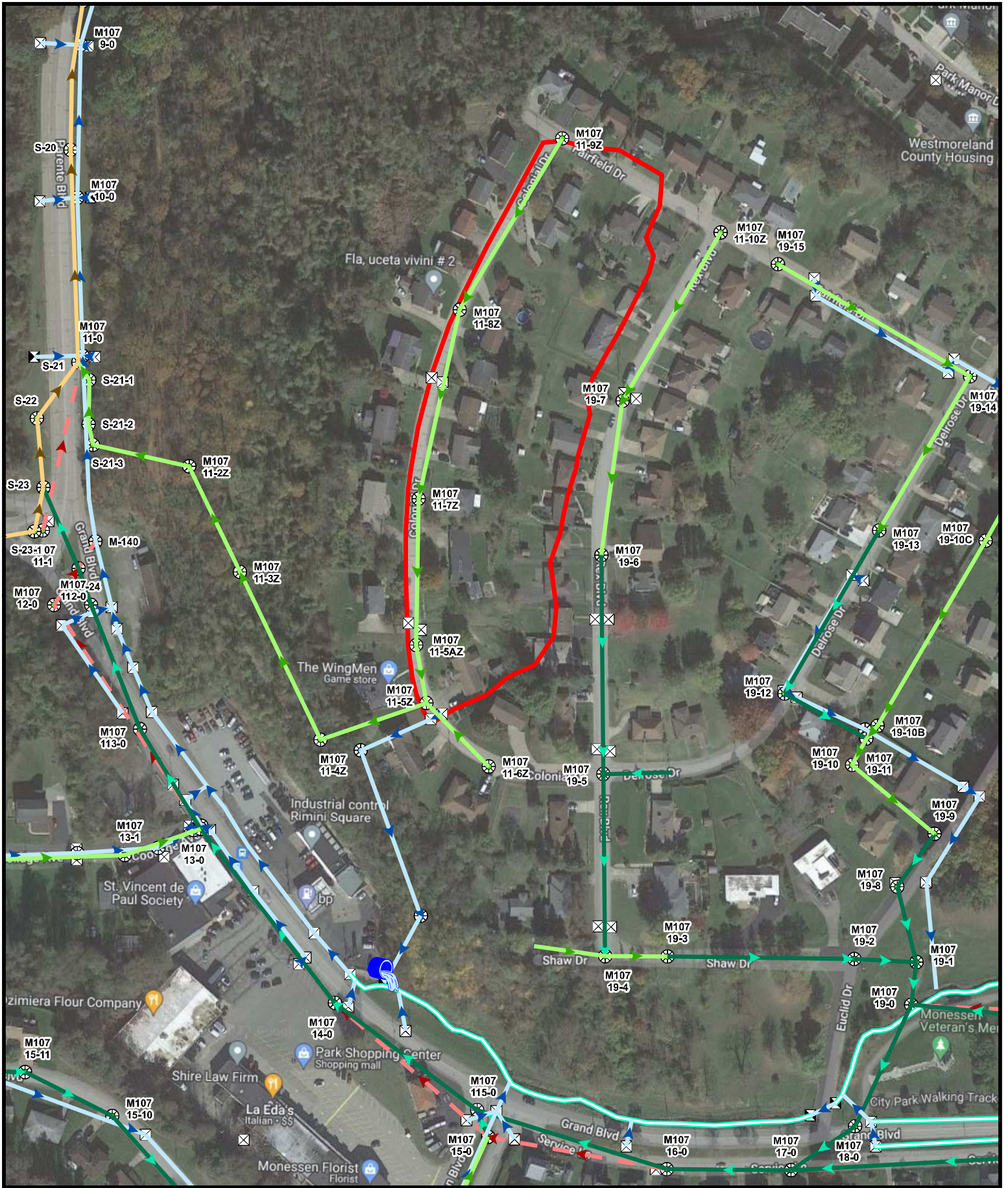
Legend



Outfall 017

Outfall 017 delineated area

Figure 1B
Outfall No. 017
UNT-1 to Monongahela River


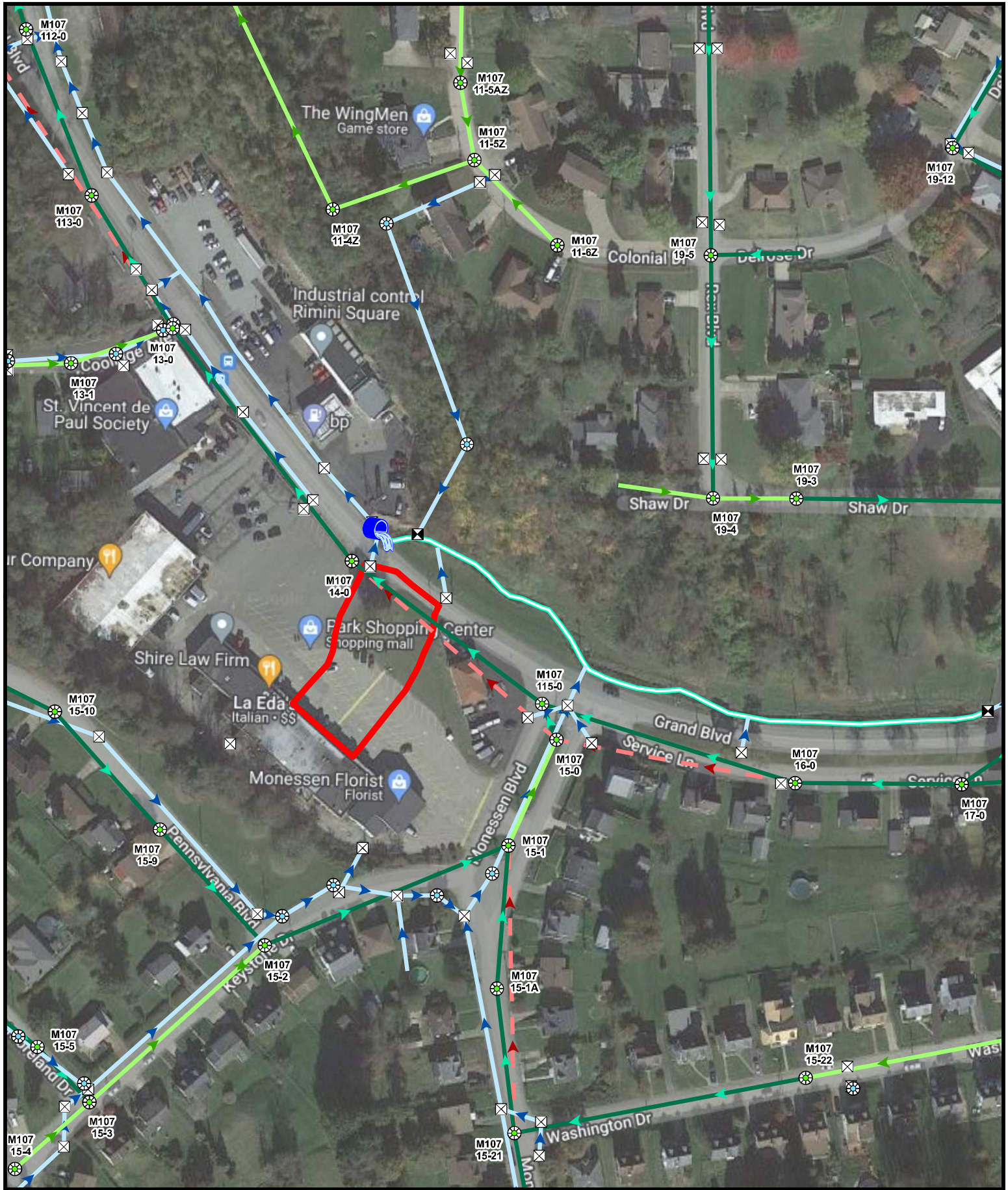


Legend



- Outfall 018
- Outfall 018 delineated area

Figure 1B
Outfall No. 018
UNT-1 to Monongahela River



Legend



Outfall 019

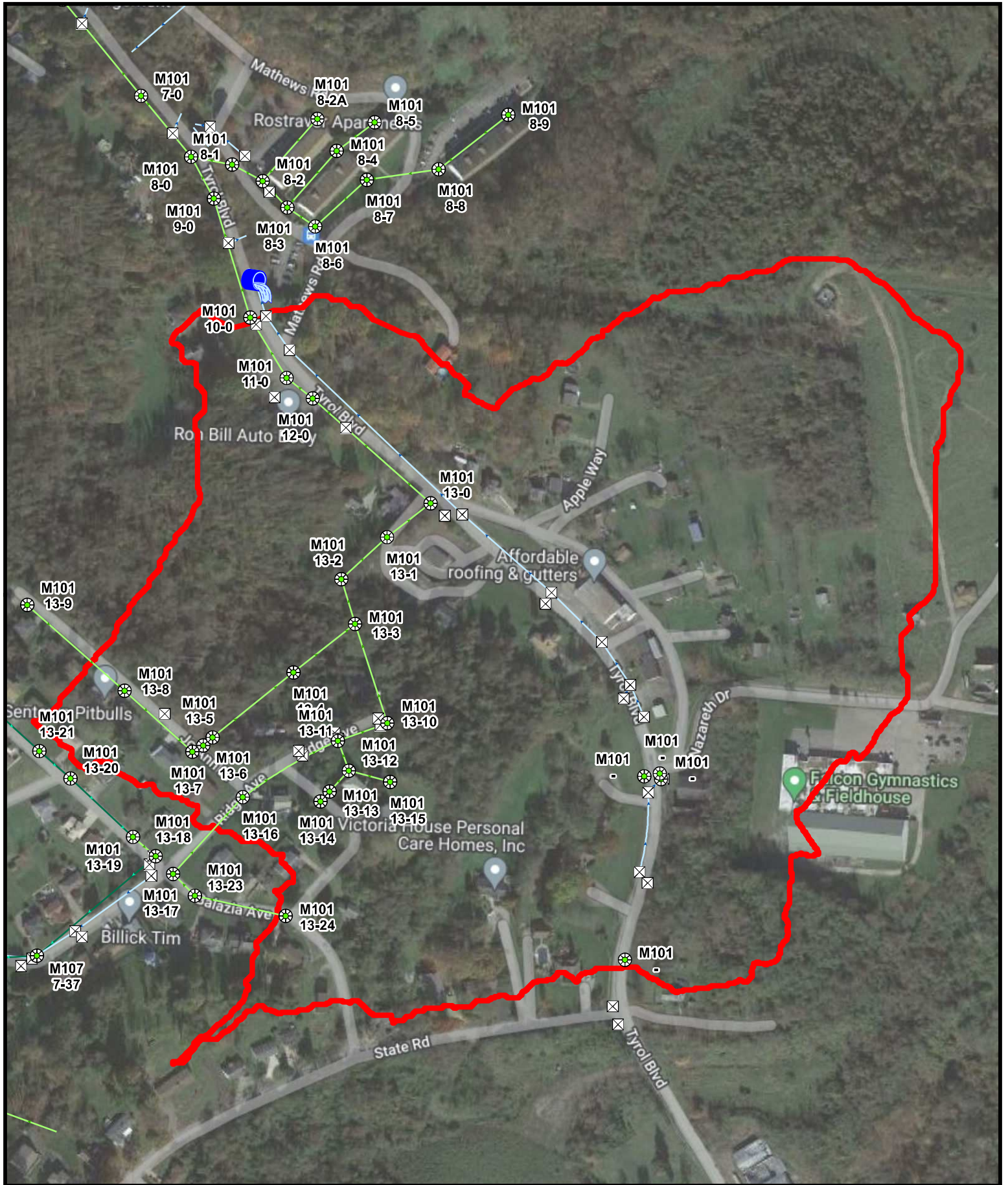


Outfall 019 delineated area

Figure 1B
Outfall No. 019
UNT-1 to Monongahela River

Figure 2

UNT-2 to Monongahela River

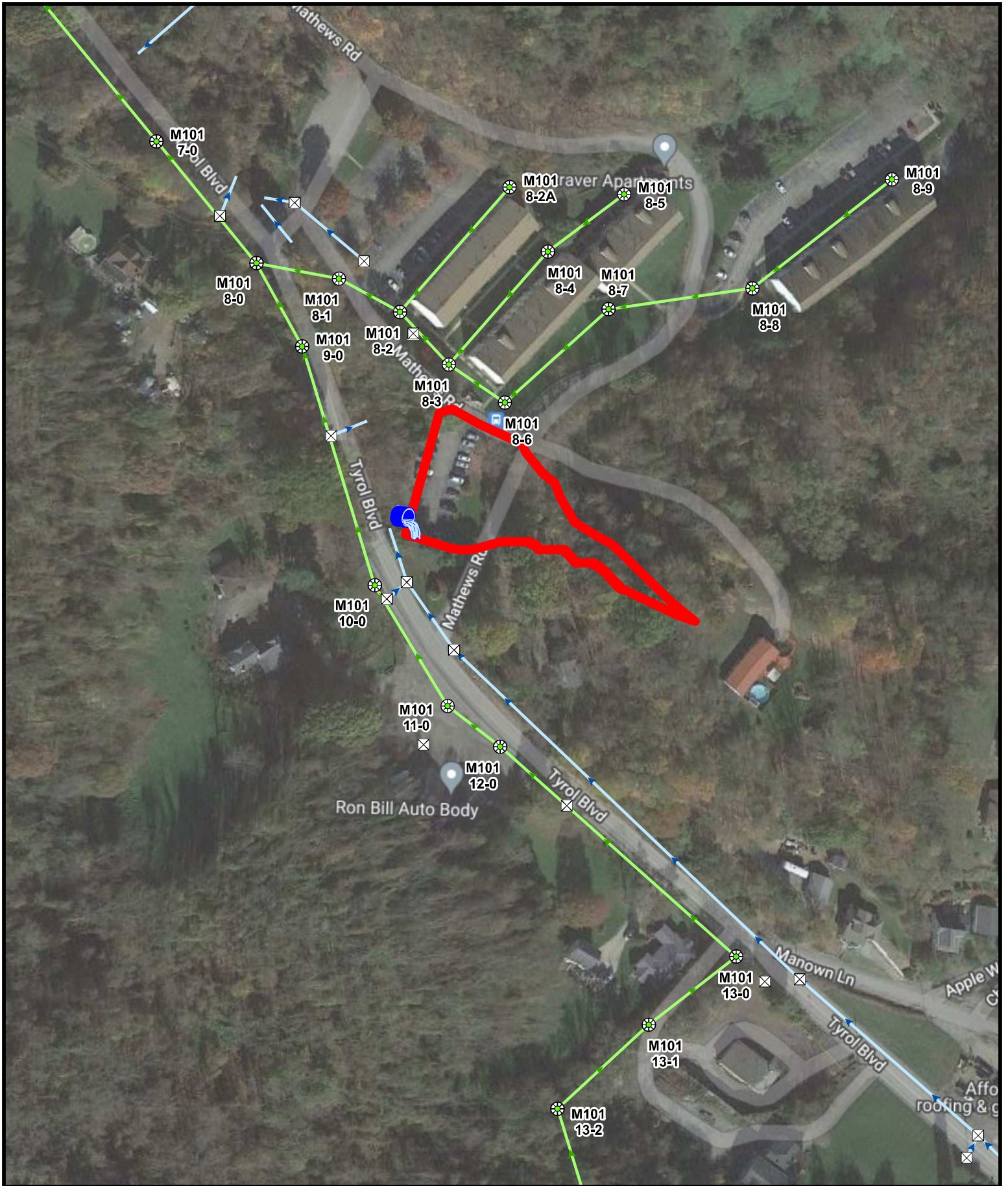


Legend



Outfall 001
Outfall 001 delineated area

Figure 2A
Outfall No. 001
UNT-2 to Monongahela River



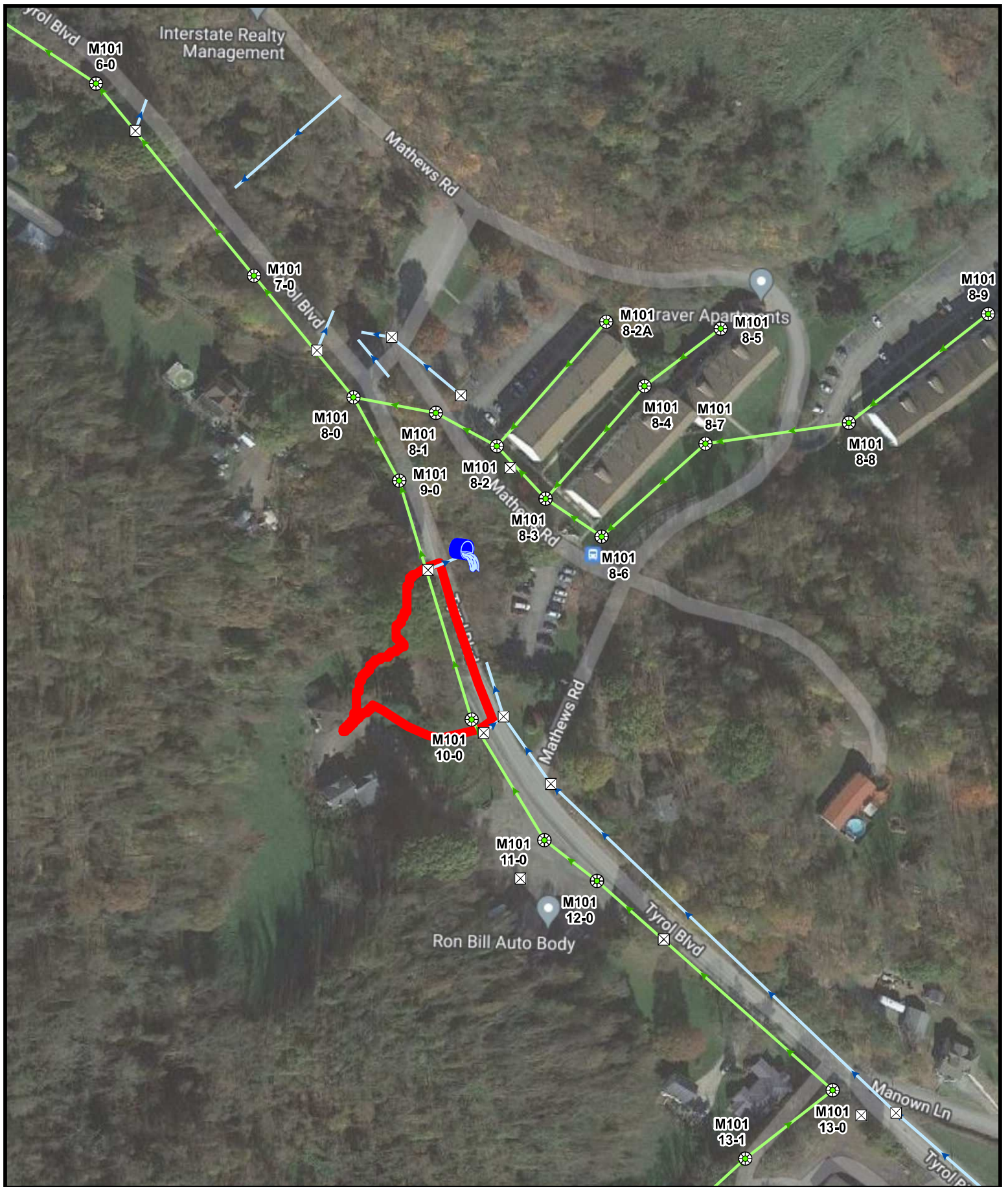
Legend



Outfall 002

Outfall 002 delineated area

Figure 2B
Outfall No. 002
UNT-2 to Monongahela River




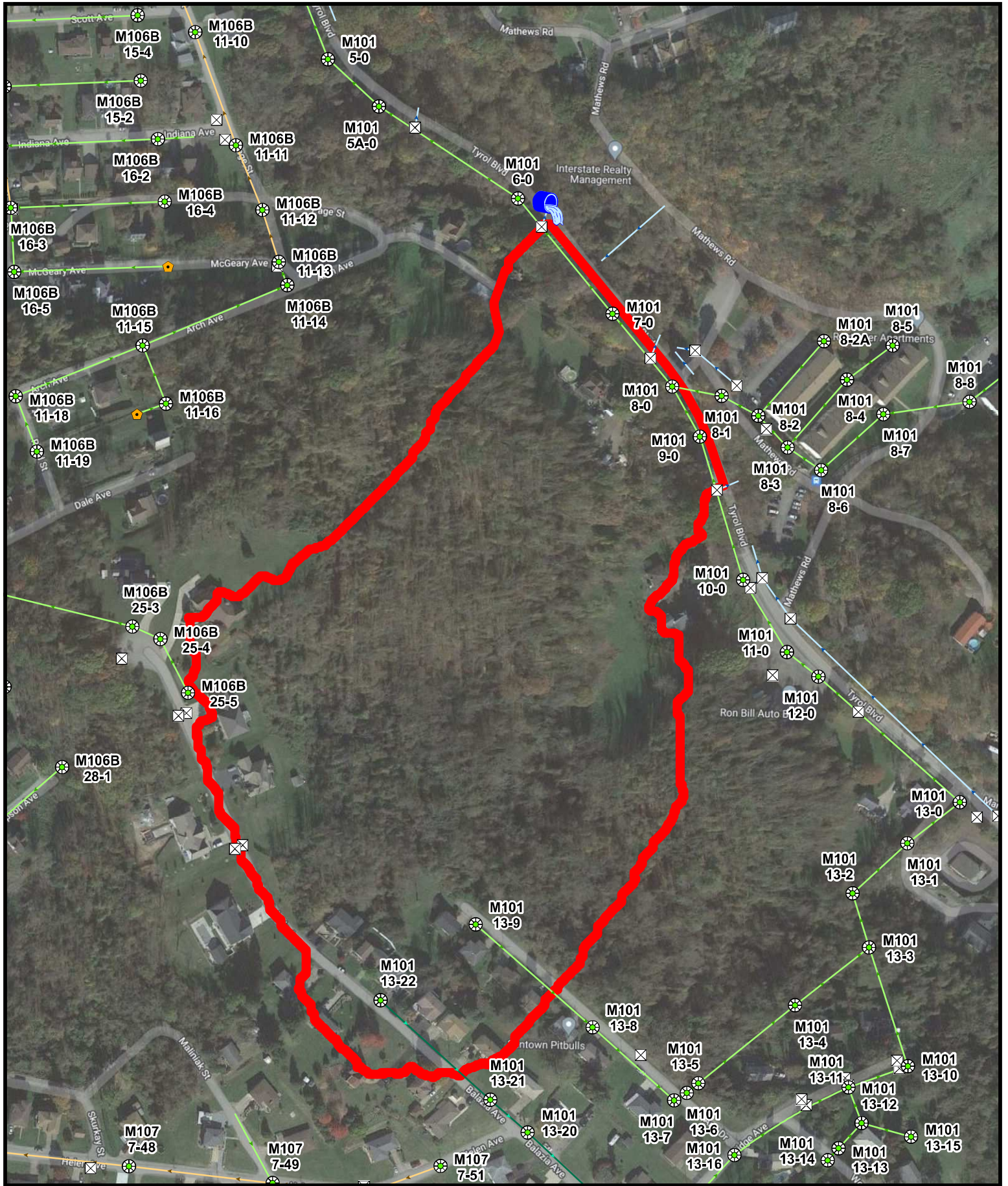
Legend



Outfall 004

Outfall 004 delineated area

Figure 2B
Outfall No. 004
UNT-2 to Monongahela River



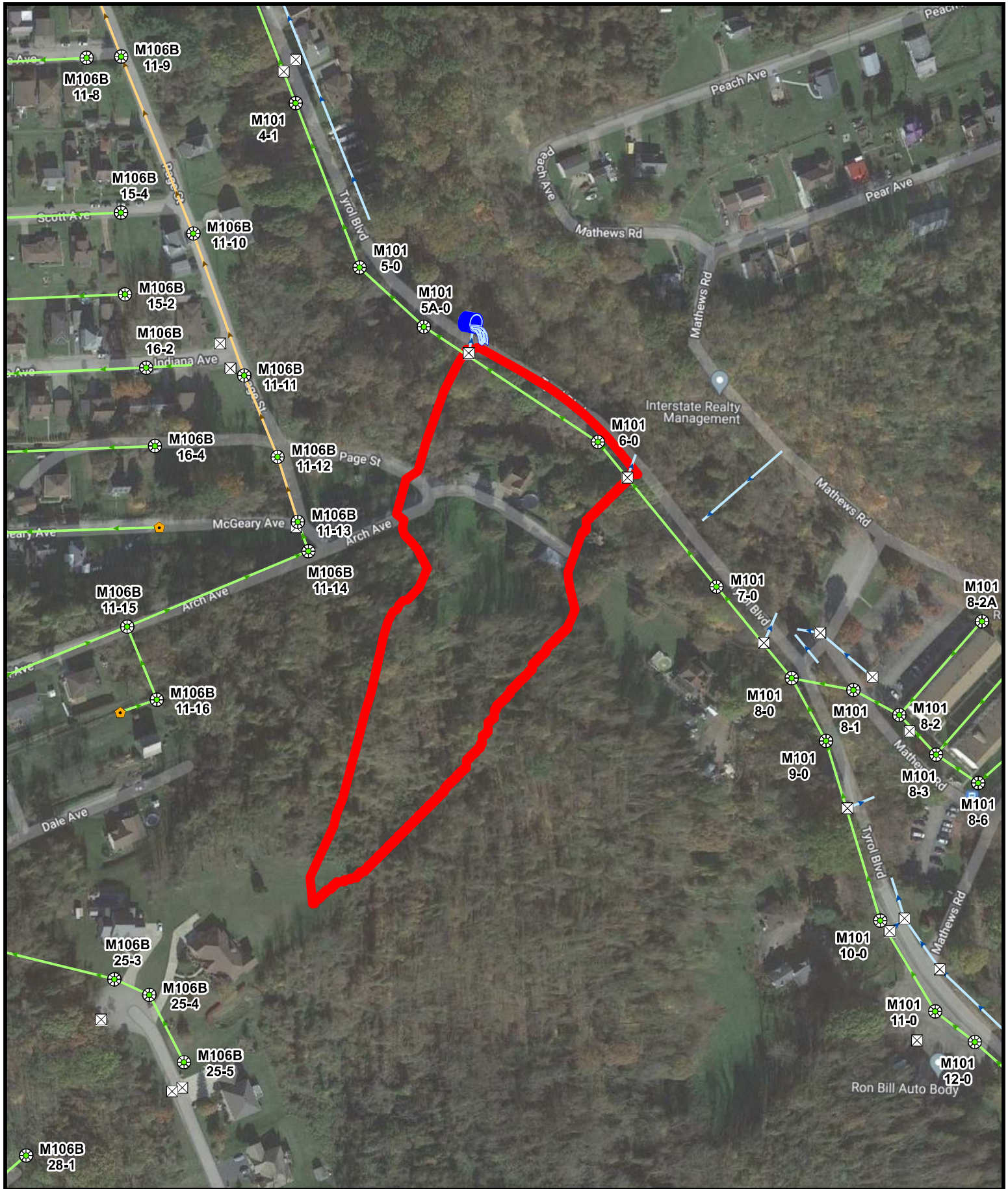
Legend



Outfall 006

Outfall 006 delineated area

Figure 2F
Outfall No. 006
UNT-2 to Monongahela River



Legend



Outfall 007

Outfall 007 delineated area

Figure 2G
Outfall No. 007
UNT-2 to Monongahela River

Figure 3

UNT-3 to Speers Run

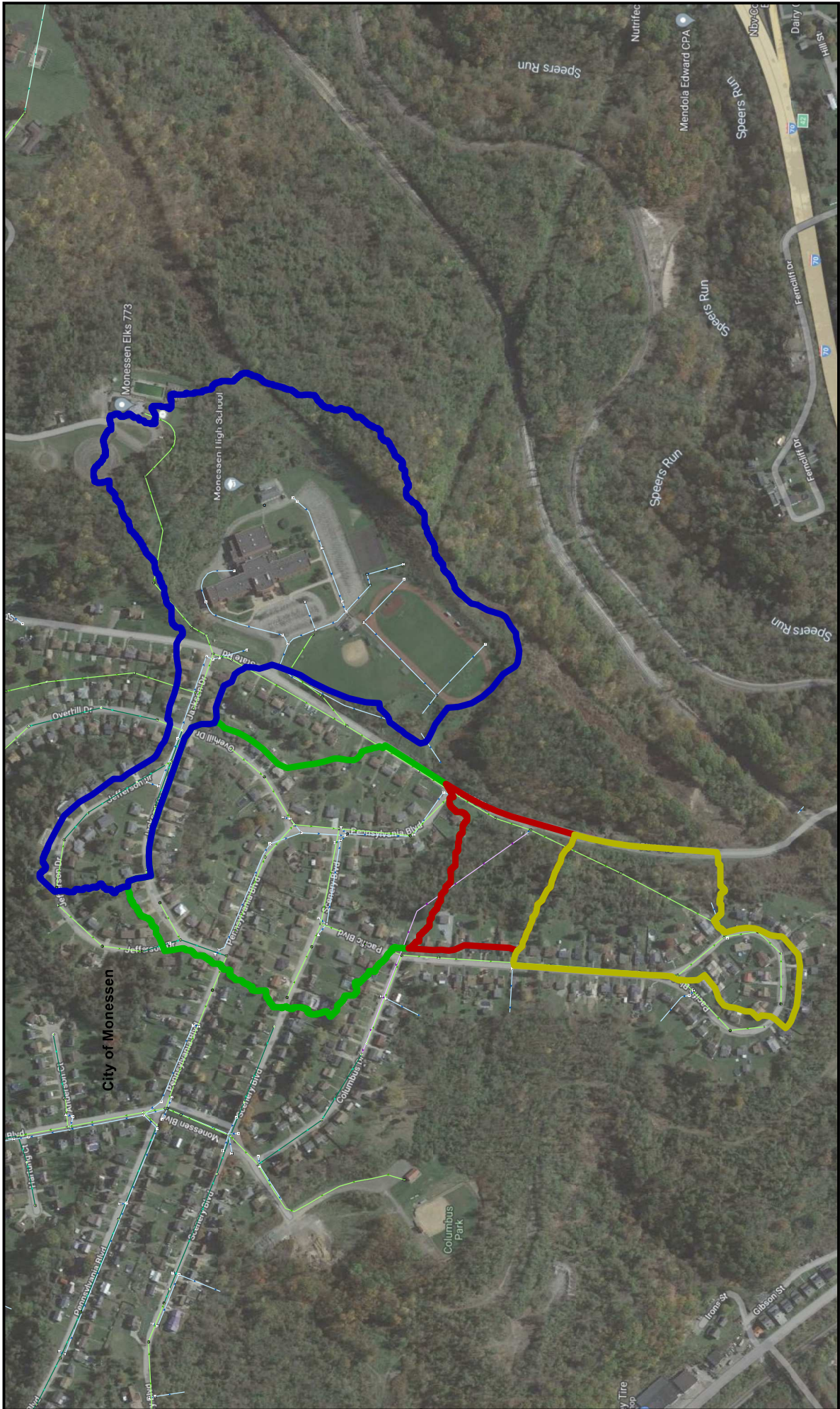

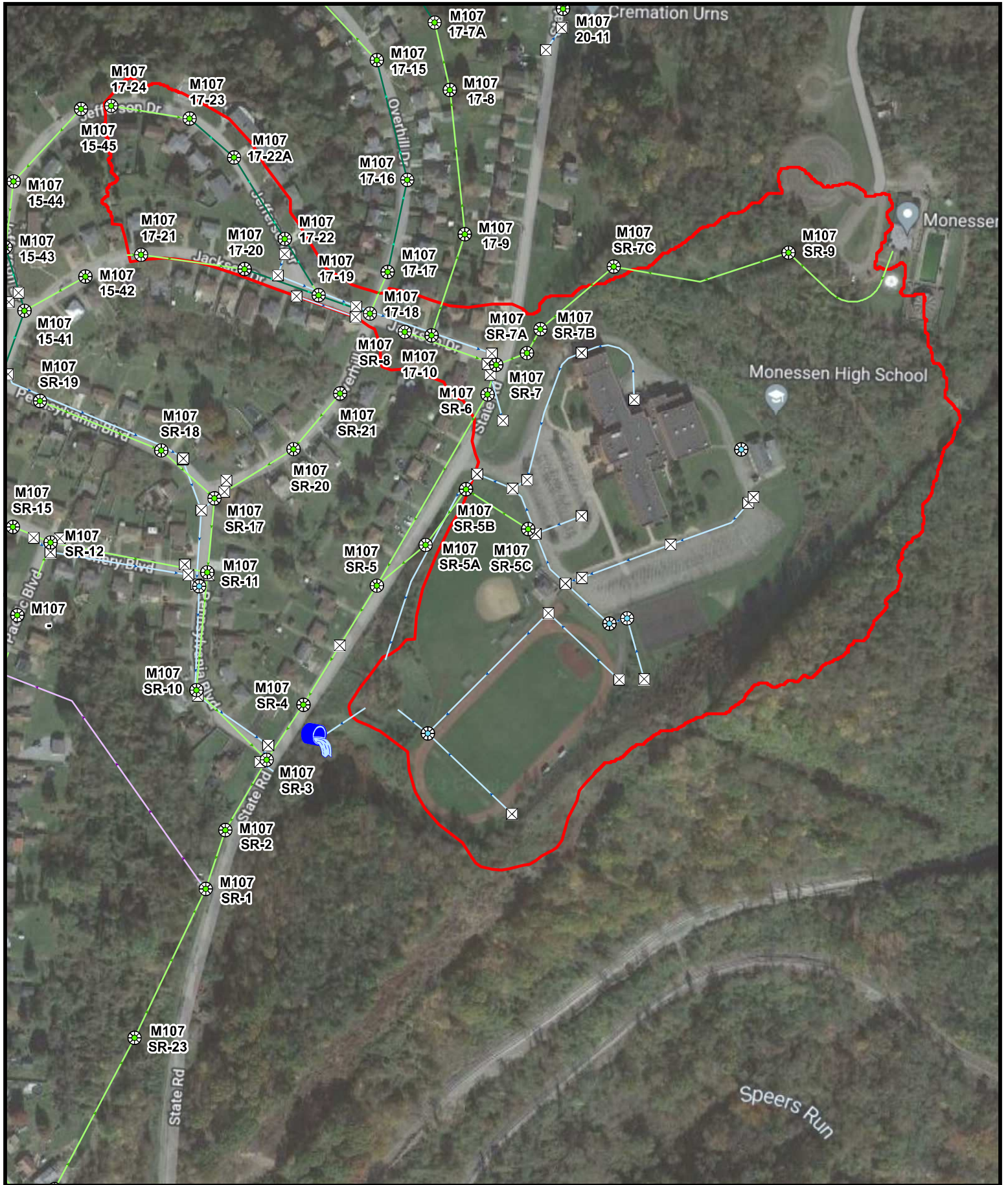


Figure 3
MS4 Outfall Watershed Delineation
UNT-3 to Speers Run





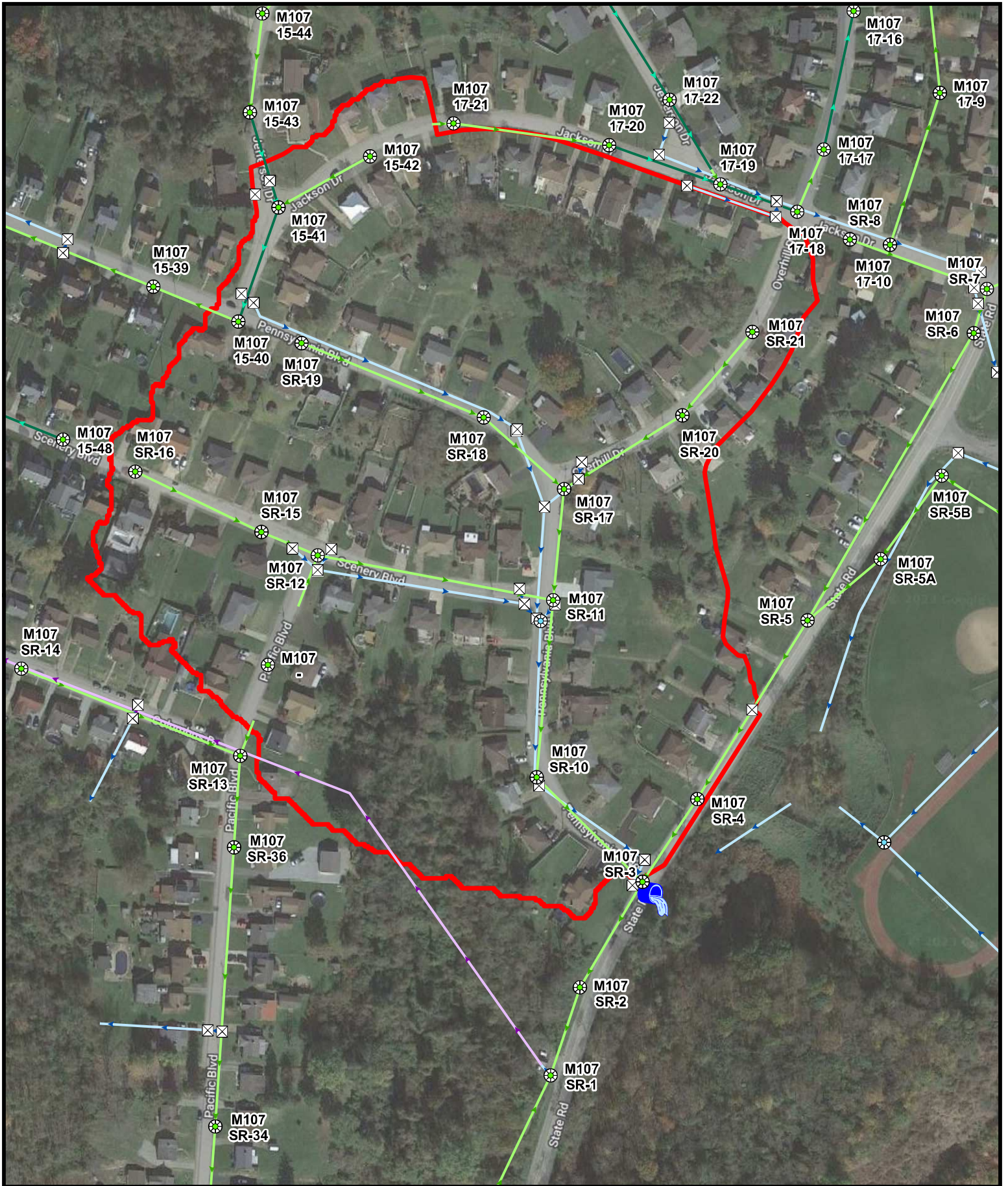
Legend



Outfall 001

Outfall 001 delineated area

Figure 3A
Outfall No. 001
UNT-3 to Speers Run



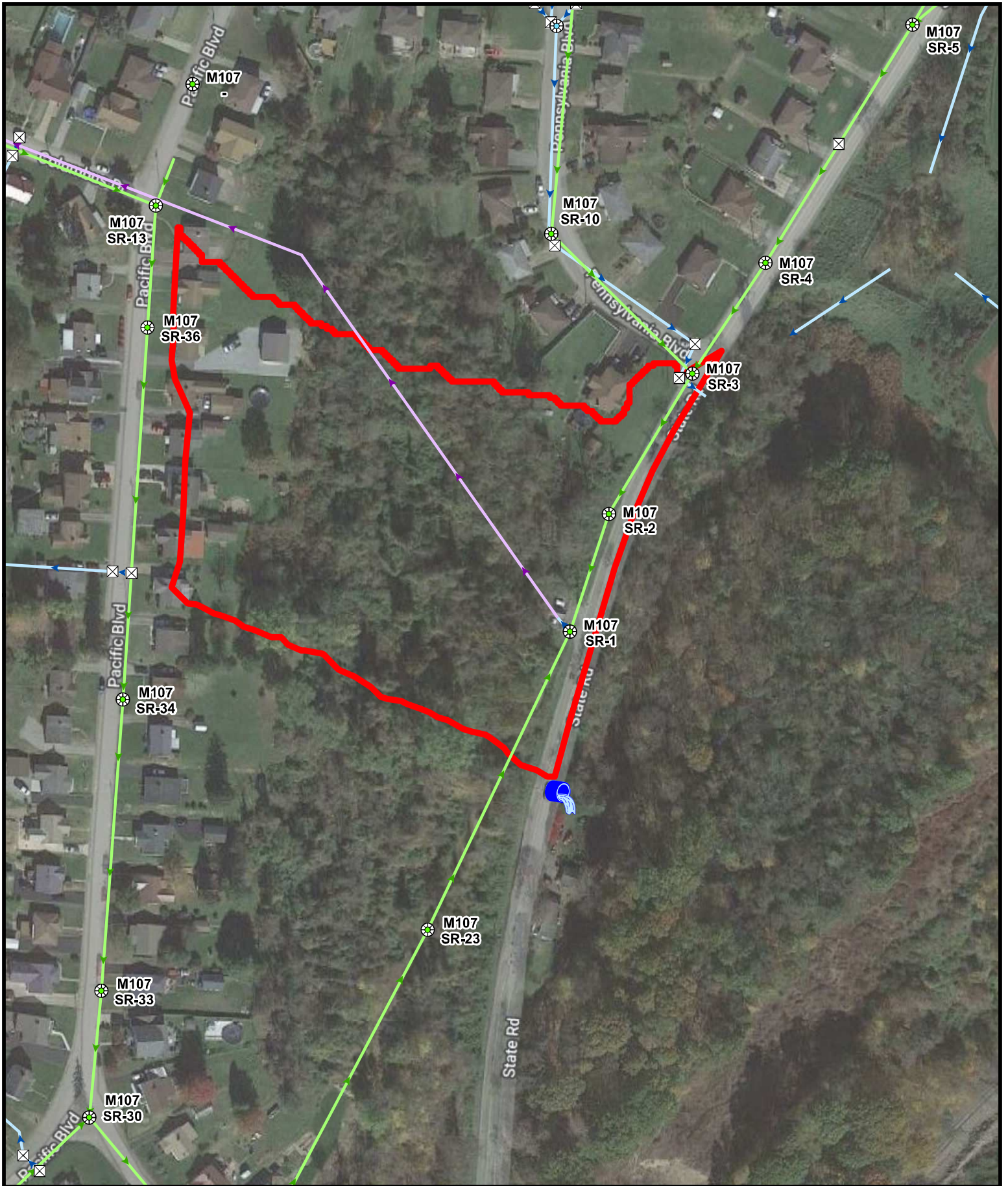
Legend



Outfall 002

Outfall 002 delineated area

Figure 3B
Outfall No. 002
UNT-3 to Speers Run



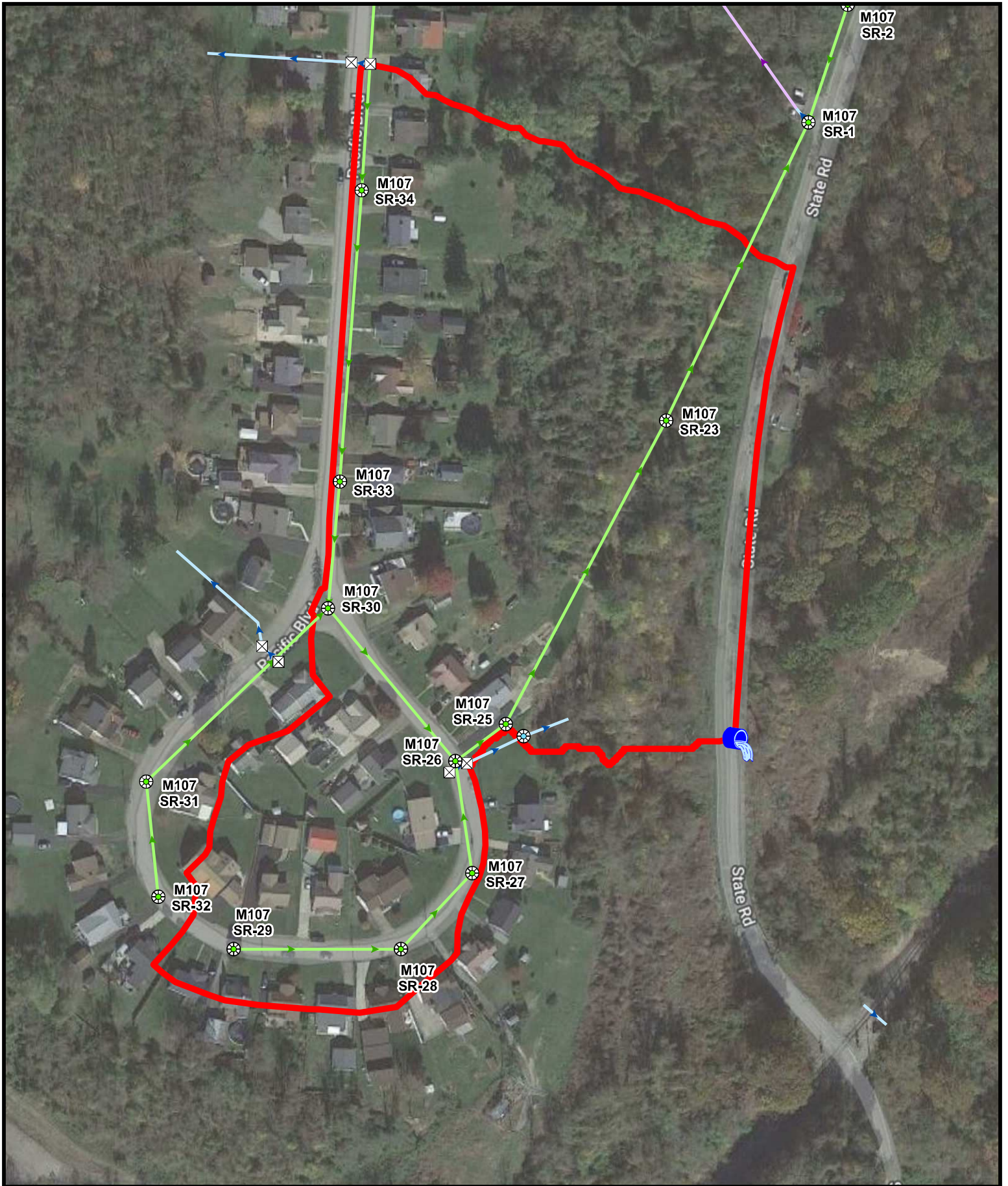
Legend



Outfall 003

Outfall 003 delineated area

Figure 3C
Outfall No. 003
UNT-3 to Speers Run



Legend




Outfall 004

Outfall 004 delineated area

Figure 3D
Outfall No. 004
UNT-3 to Speers Run

Figure 4

Outfalls to Monongahela River



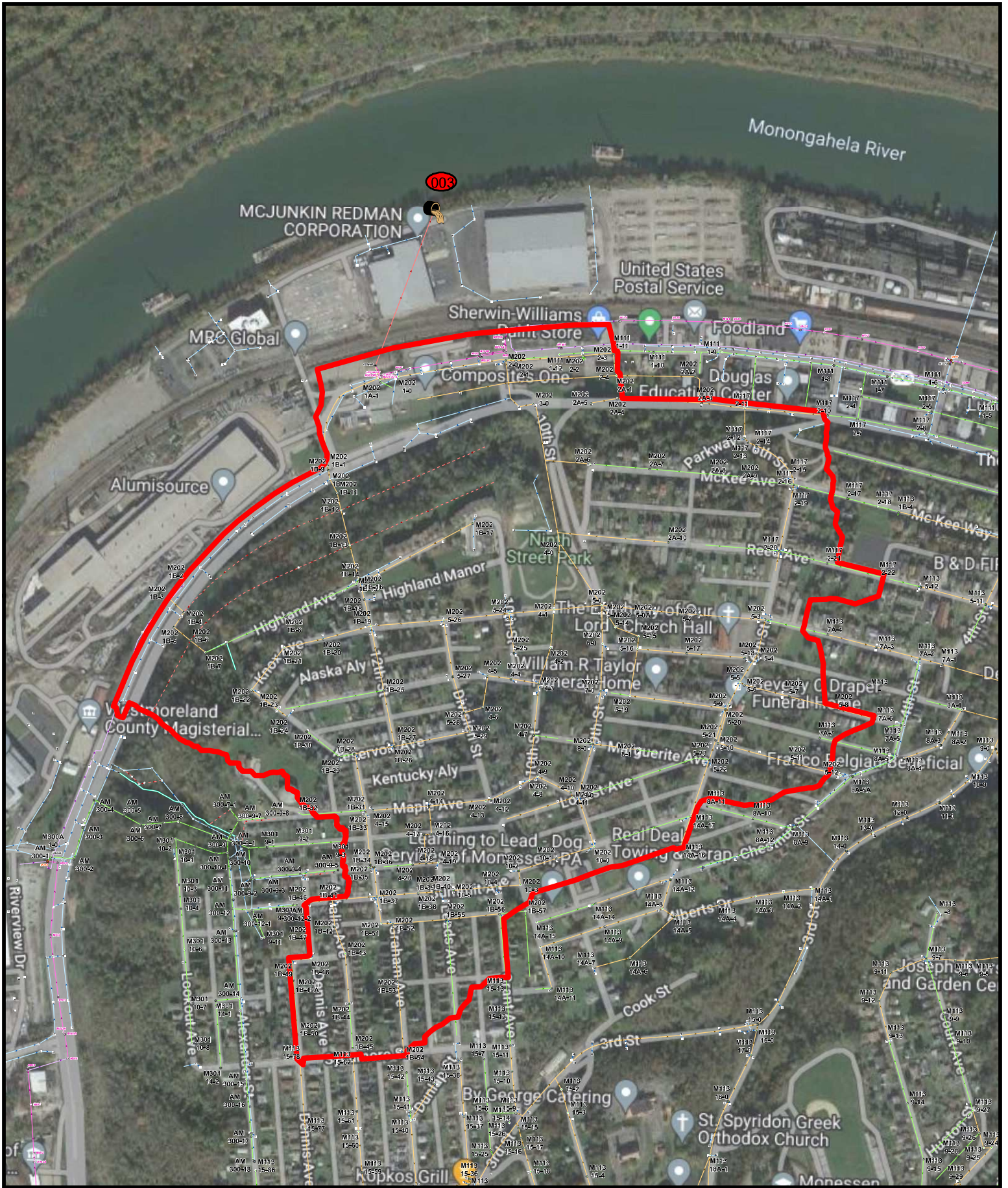
Legend



Stormwater Outfall 101

Stormwater Outfall 101 delineated area

Figure 4A
Stormwater Outfall No. 101
Monongahela River




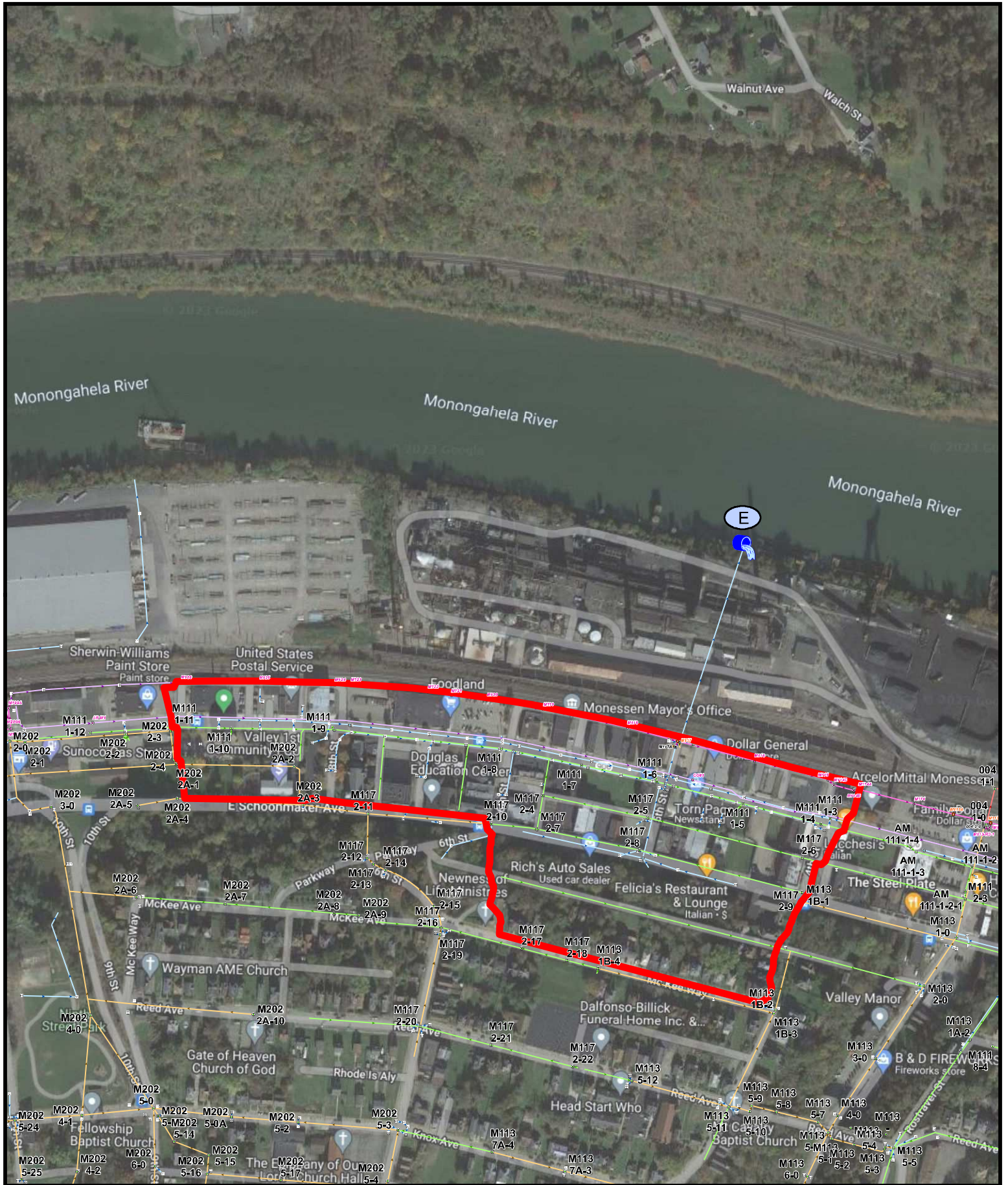
Legend



CSO Outfall

CSO Outfall 003 delineated area

Figure 4B
CSO Outfall No. 003
Monongahela River



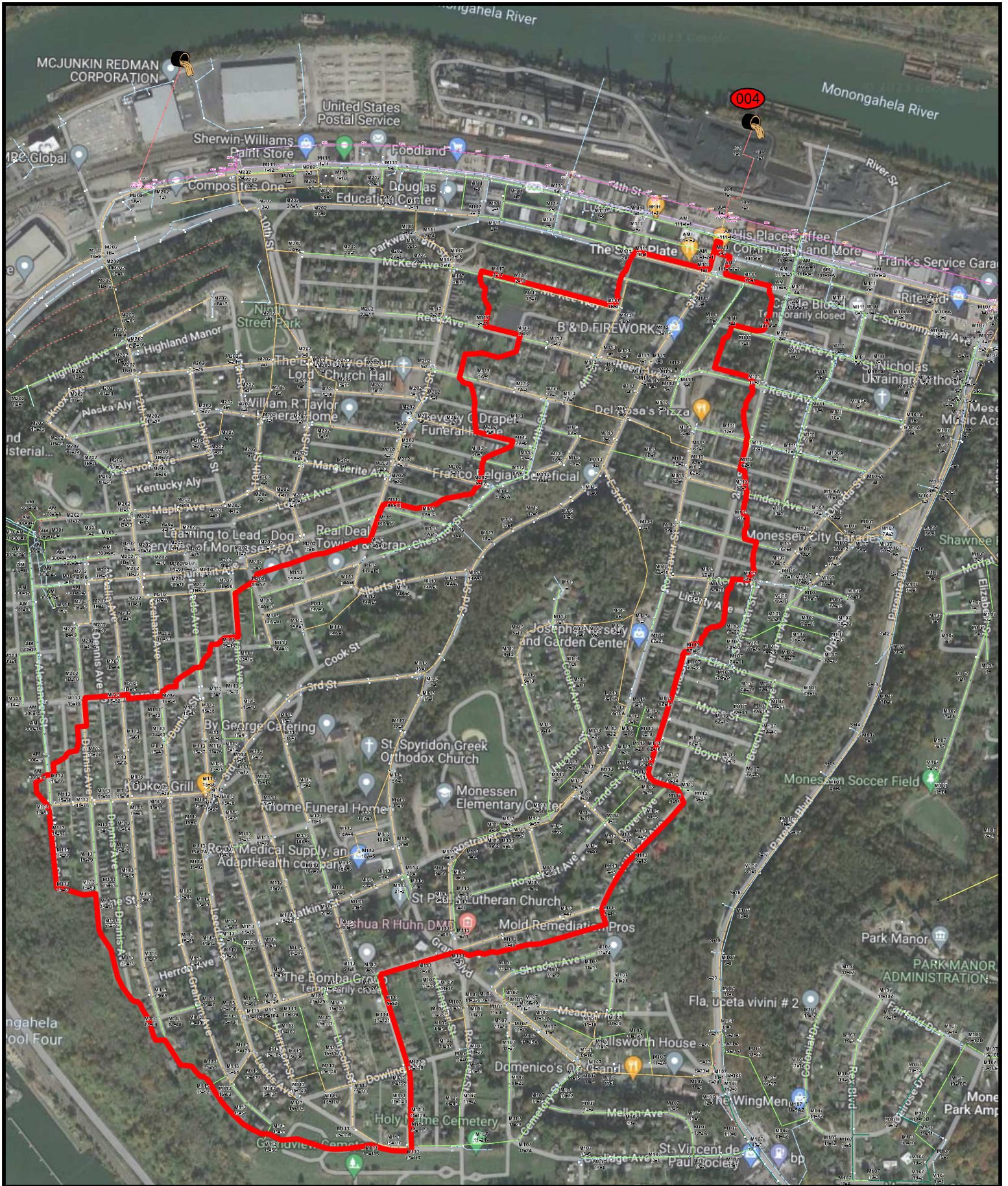
Legend



Stormwater Outfall E

Stormwater Outfall E delineated area

Figure 4C
Stormwater Outfall E
Monongahela River

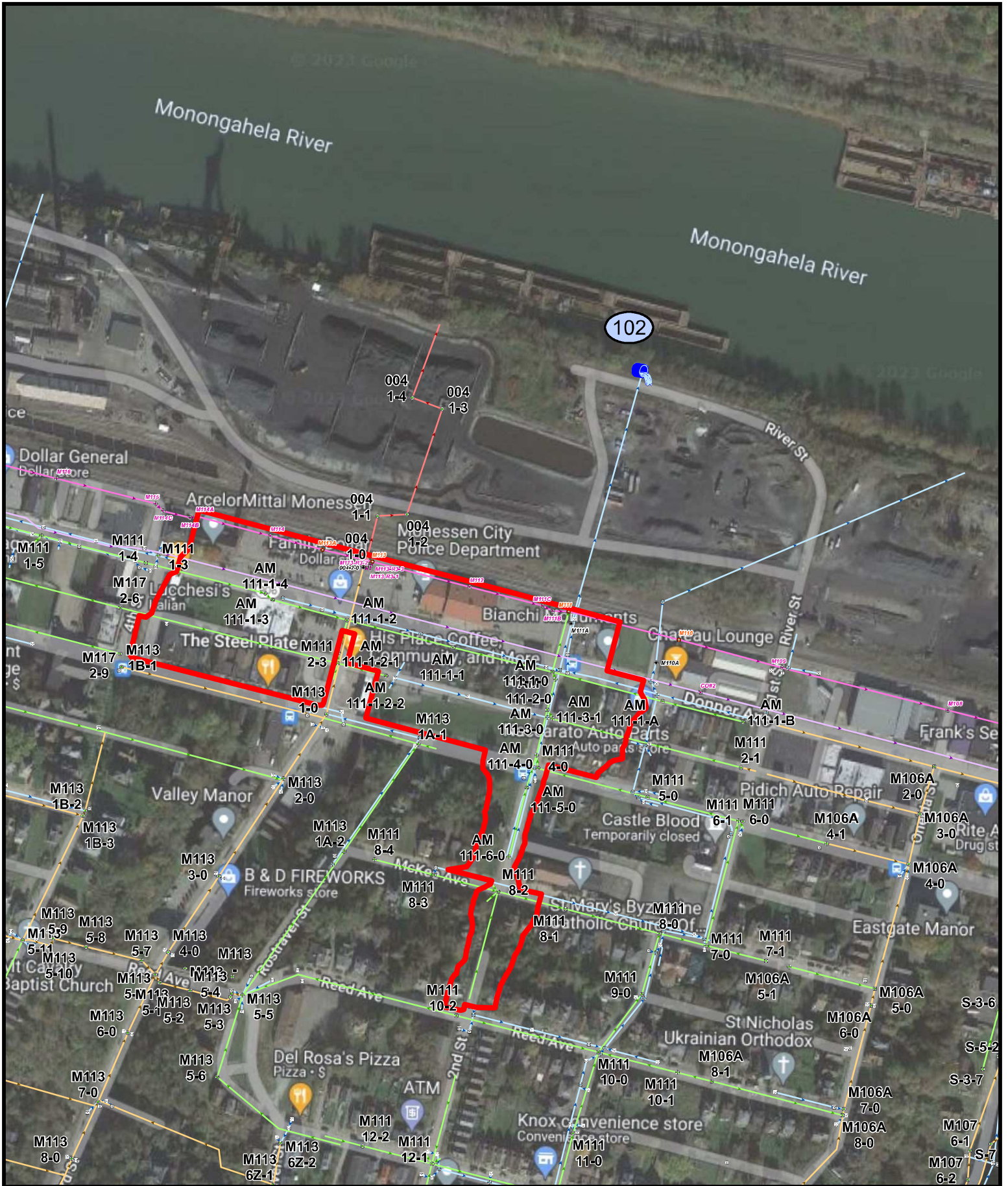


CSO Outfall



CSO Outfall 004 delineated area

Figure 4D
CSO Outfall No. 004
Monongahela River



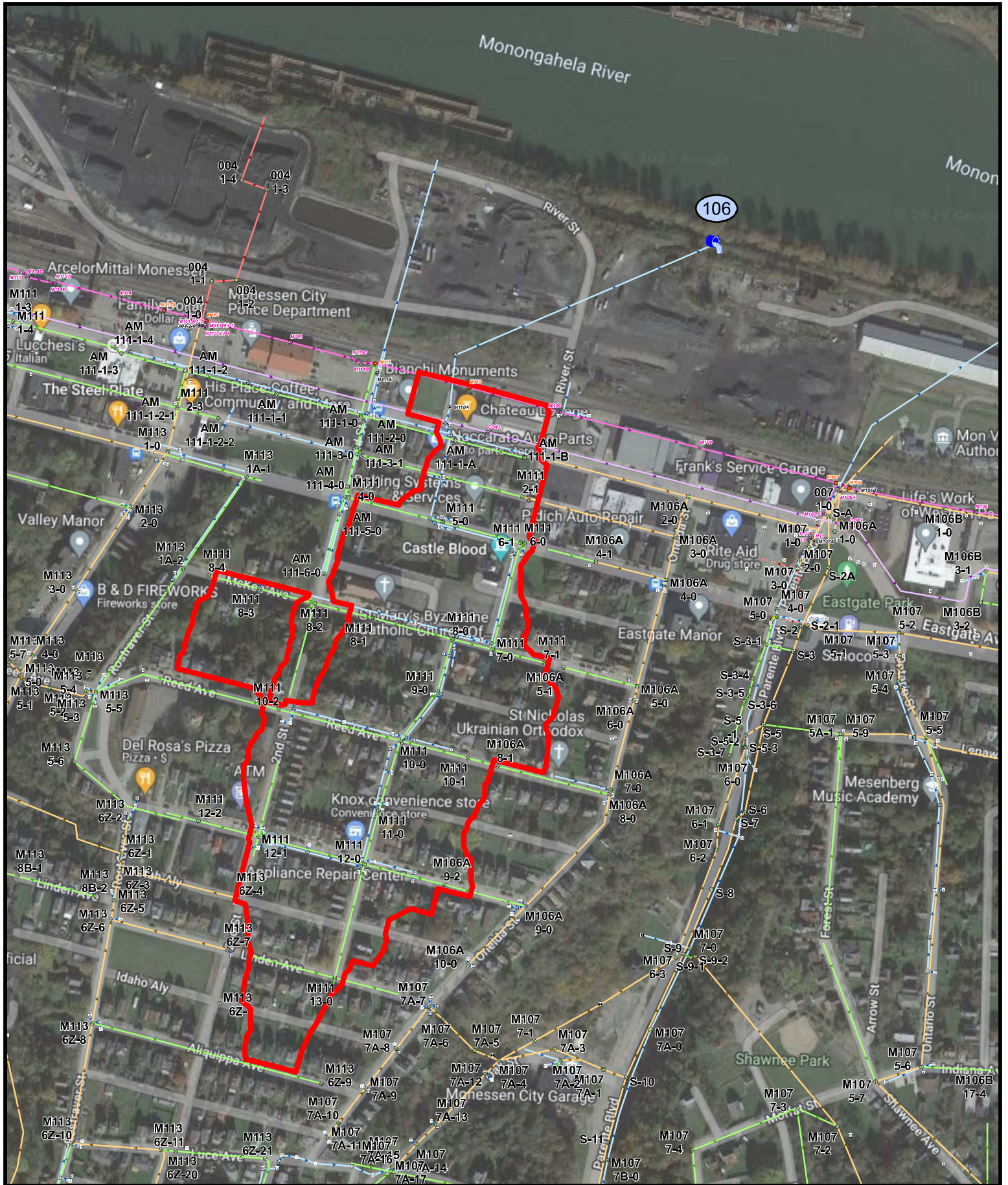
Legend



Stormwater Outfall 102

Stormwater Outfall 102 delineated area

Figure 4E
Stormwater Outfall No. 102
Monongahela River



Legend



Stormwater Outfall 106

Stormwater Outfall 106 delineated area

Figure 4F
Stormwater Outfall No. 106
Monongahela River



Legend

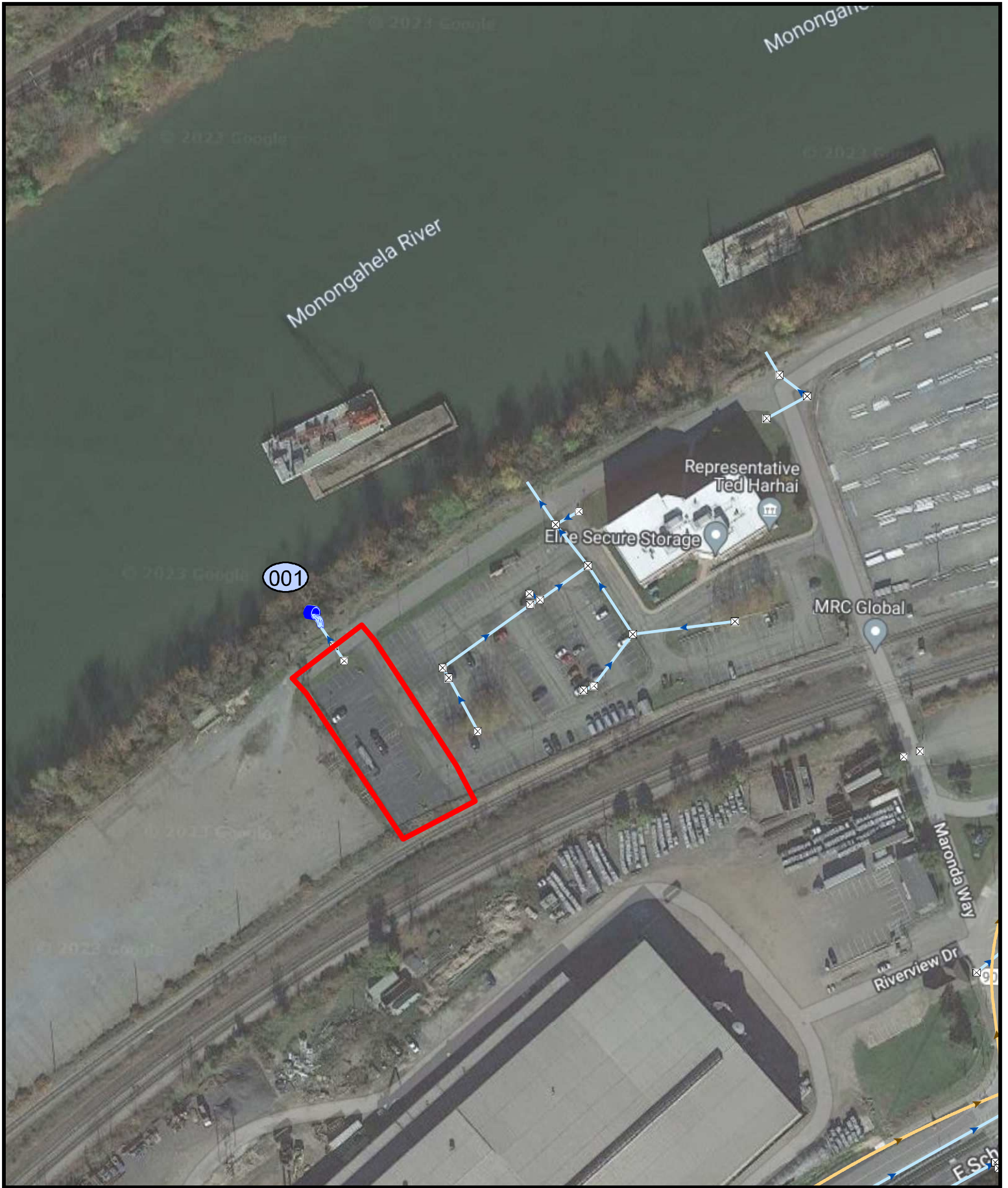


Stormwater Outfall 103



Stormwater Outfall 103 delineated area

Figure 4G
Stormwater Outfall No. 103
Monongahela River



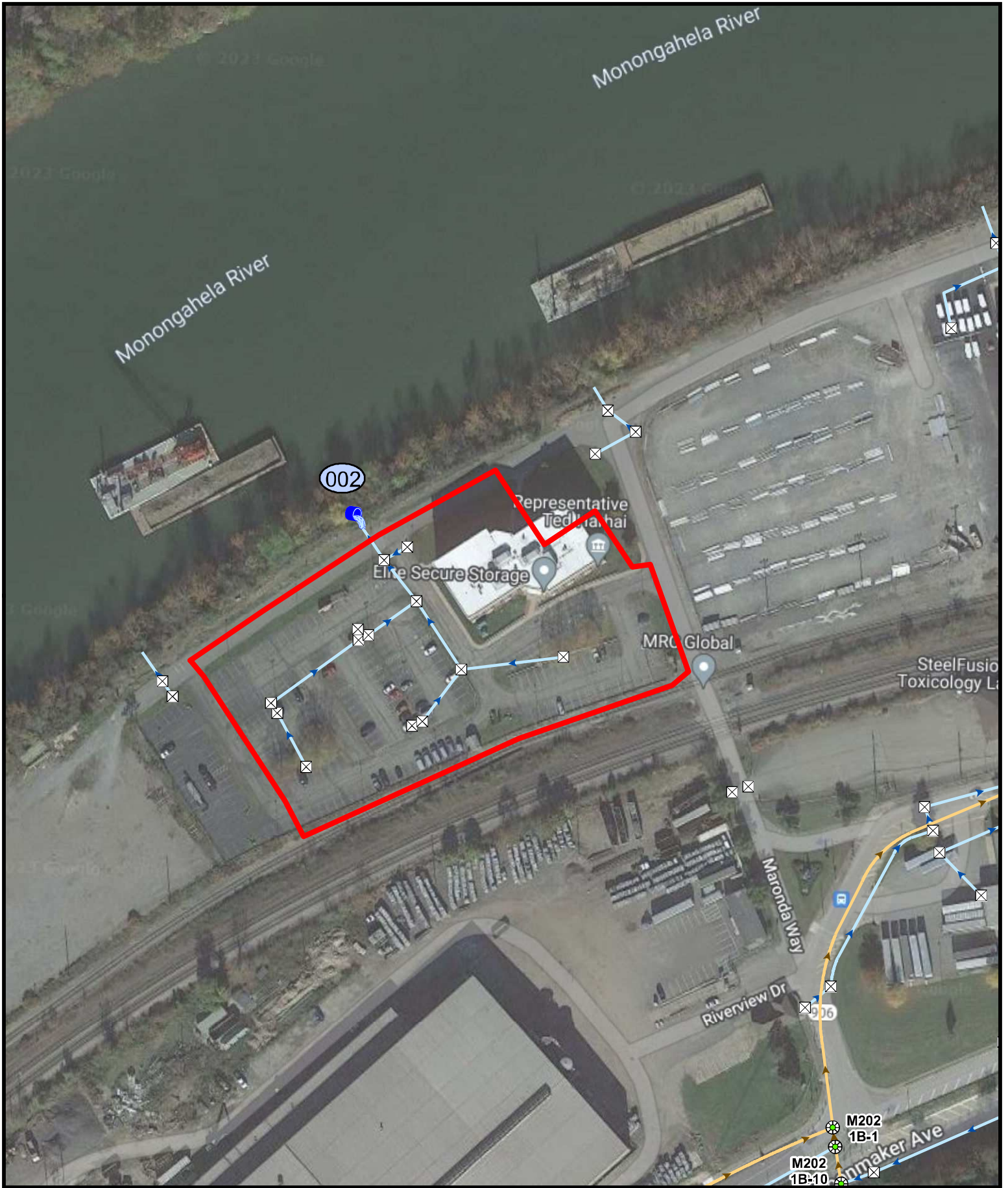
Legend



Stormwater Outfall 001

Stormwater Outfall 001 delineated area

Figure 4I
Stormwater Outfall No. 001
Monongahela River



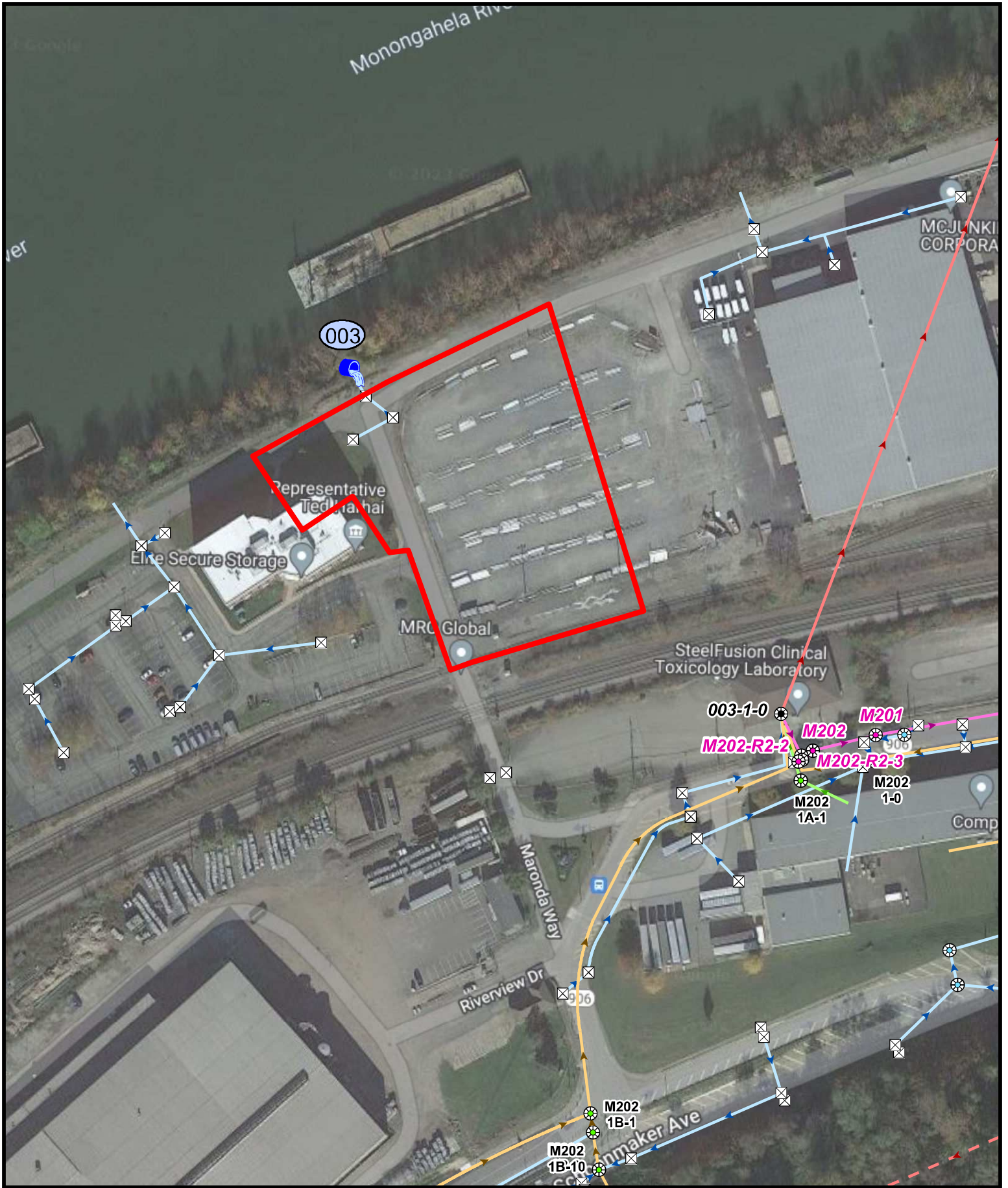
Legend



Stormwater Outfall 002

Stormwater Outfall 002 delineated area

Figure 4J
Stormwater Outfall No. 002
Monongahela River



Legend



Stormwater Outfall 003



Stormwater Outfall 003 delineated area

Figure 4K
Stormwater Outfall No. 003
Monongahela River



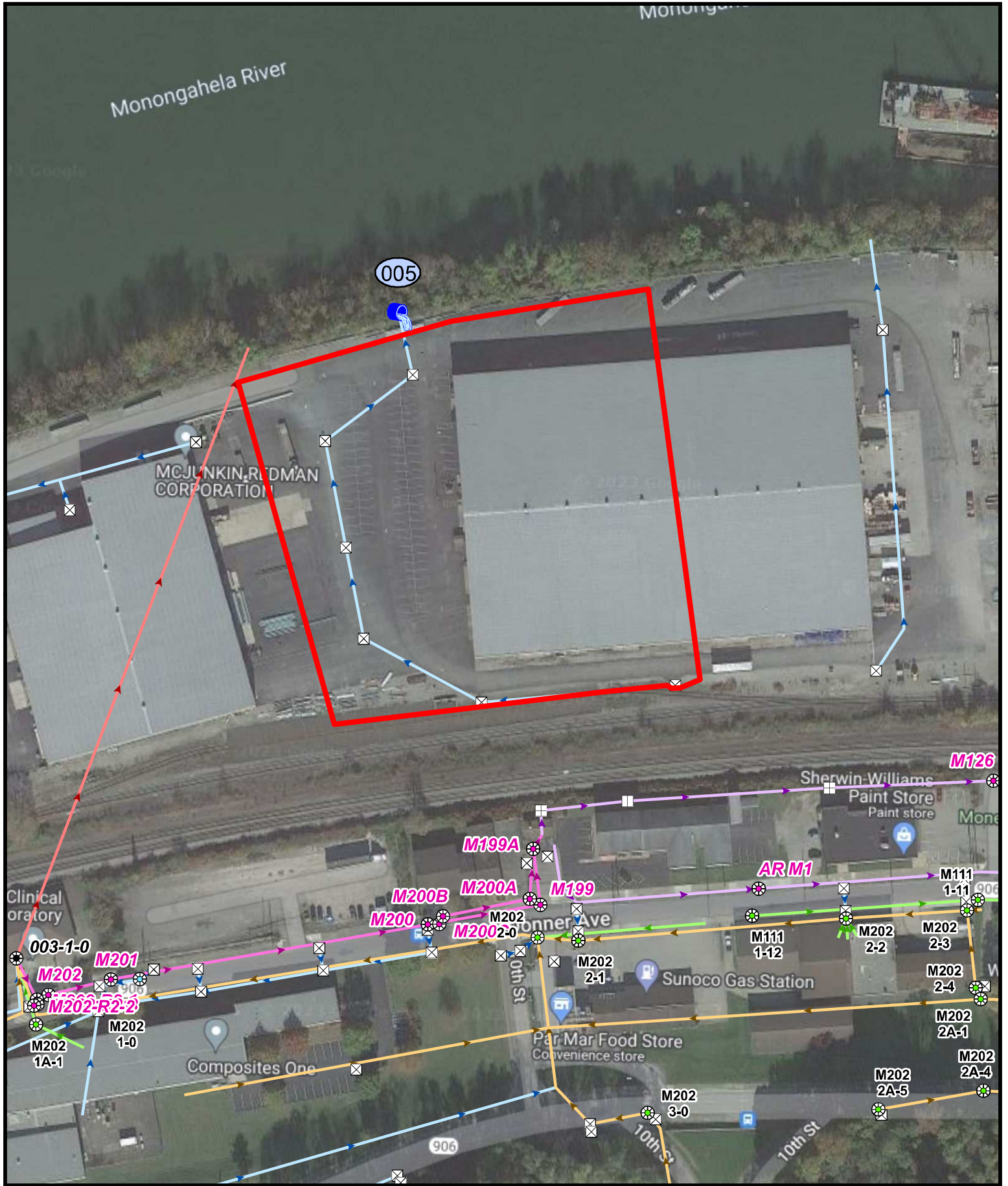
Legend



Stormwater Outfall 004

Stormwater Outfall 004 delineated area

Figure 4L
Stormwater Outfall No. 004
Monongahela River



Legend




Stormwater Outfall 005



Stormwater Outfall 005 delineated area

Figure 4M
Stormwater Outfall No. 005
Monongahela River



Legend



Stormwater Outfall 006



Stormwater Outfall 006 delineated area

Figure 4N
Stormwater Outfall No. 006
Monongahela River